

NOTICE!!

These documents have been scanned!

Do not place un-scanned documents beneath this notice!

Do not remove this notice from this file!

GPO Jacket No. 560-102
Print Order 61540
Rise Business Services, LLC
Job=AZ15 5/10/2019



Box Number= AZ15037



Claim Begin-End: AMC424817-AMC424826

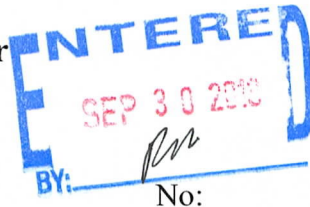
1 Initial Receipt



AZ15037-9

AMC424574-AMC425094

United States Department of the Interior
Bureau of Land Management
 LANDS/RECREATION & PLANNING
 ONE N CENTRAL AVE
 PHOENIX, AZ 85004 -2203
 Phone: 602-417-9200



Receipt

No:

2873163

Transaction #: 2959194	
Date of Transaction: 09/03/2013	
CUSTOMER:	
MICHAEL ROY SMITH 51355 N 295TH AVE WICKENBURG, AZ 85390-2536 US	

LINE #	QTY	DESCRIPTION	REMARKS	UNIT PRICE	TOTAL
1	10.00	LOCATABLE MINERALS / MINING CLAIMS-NEW, UNADJUD, ONE OR MORE AUTH NOS / NEW MINING CLAIM LOCATION FEE \$34 CASES: AMC424817/\$34.00, AMC424818/\$34.00, AMC424819/\$34.00, AMC424820/\$34.00, AMC424821/\$34.00, AMC424822/\$34.00, AMC424823/\$34.00, AMC424824/\$34.00, AMC424825/\$34.00, AMC424826/\$34.00		- n/a -	340.00
2	10.00	LOCATABLE MINERALS / MINING CLAIMS-NEW, UNADJUD, ONE OR MORE AUTH NOS / NEW MINING CLAIM MAINT FEE \$140 CASES: AMC424817/\$140.00, AMC424818/\$140.00, AMC424819/\$140.00, AMC424820/\$140.00, AMC424821/\$140.00, AMC424822/\$140.00, AMC424823/\$140.00, AMC424824/\$140.00, AMC424825/\$140.00, AMC424826/\$140.00		- n/a -	1400.00
3	10.00	LOCATABLE MINERALS / MINING CLAIMS-NEW, UNADJUD, ONE OR MORE AUTH NOS / NEW MINING CLAIM PROCESSING FEE \$15 CASES: AMC424817/\$15.00, AMC424818/\$15.00, AMC424819/\$15.00, AMC424820/\$15.00, AMC424821/\$15.00, AMC424822/\$15.00, AMC424823/\$15.00, AMC424824/\$15.00, AMC424825/\$15.00, AMC424826/\$15.00		- n/a -	150.00
TOTAL:					\$1,890.00

PAYMENT INFORMATION			
NOTE: Items will appear on credit card statement as "Bureau of Land Mgmt CO".			
1	AMOUNT:	1890.00	POSTMARKED: N/A

TYPE:	CREDIT CARD	RECEIVED:	09/03/2013
NAME:	SMITH, MICHAEL ROY 51355 N 295TH AVE WICKENBURG AZ 85390-2536 US		
CARD NO:	XXXXXXXXXXXX5230	AUTH CODE:	003386
NAME ON CARD:	MICHAEL R SMITH		
EXPIRES:	02/2016		
SIGNATURE:			

REMARKS

This receipt was generated by the automated BLM Collections and Billing System and is a paper representation of a portion of the official electronic record contained therein.

NOTICE!!

These documents have been scanned!

Do not place un-scanned documents beneath this notice!

Do not remove this notice from this file!

GPO Jacket No. 560-102
Print Order 61540
Rise Business Services, LLC
Job=AZ15 5/10/2019



Box Number= AZ15037



Claim Begin-End: AMC424817-AMC424826

2 Correspondence



AZ15037-9

AMC424574-AMC425094

DOORS ARE OPEN

NO DOCUMENTS TO GO

NOTICE!!

These documents have been scanned!

Do not place un-scanned documents beneath this notice!

Do not remove this notice from this file!

GPO Jacket No. 560-102
Print Order 61540
Rise Business Services, LLC
Job=AZ15 5/10/2019



Box Number= AZ15037



Claim Begin-End: AMC424817-AMC424826

3 Transfers



AZ15037-9

AMC424574-AMC425094

QUIT CLAIM DEED

424817 425055
424885 425238
424955 428309

THIS QUITCLAIM DEED, Executed this _____ Day of _____

By the following party, hereinafter to as GRANTOR,

BLM DATE STAMP:

Name : VPG, Inc. (Roderick Prat)
Whose Address is: 36610 N 355th Ave
Wickenburg, AZ 85390-2092

RECEIVED
2016 DEC -7 A 9:30
BLM FIELD OFFICE

To second party, hereinafter referred to as GRANTEE,

Name: VPH LLC (Todd Beal)
Whose Address is: 36610 N 355th Ave
Wickenburg, AZ 85390-2092

WITNESSETH, That the said GRANTOR, for good consideration and the sum of Ten Dollars (\$10.00), paid by the GRANTEE, the receipt whereof is hereby acknowledged, does hereby remise, release and quitclaim unto the said GRANTEE forever, all the right, title, and claim which the said GRANTOR has in and to the following described mining claim, and improvements and appurtenances thereto in the County of: **Maricopa**, State of: **Arizona**, to wit:

MINING CLAIM: AMC 424817, TM 1; Located In Section 36, Township 6N, Range 6W

NO TRANSFER FEE NECESSARY
EXEMPT From ARS 11-1133 and 11-1137 by ARS 11-1134 A-6

IN WITNESS WHEREOF, The said GRANTOR has signed and sealed these presents the day and year first above written. Signed, sealed and delivered in the presence of:

Name: Roderick Prat Signature: [Signature]


STATE OF ARIZONA
COUNTY OF MARICOPA YAVAPAI
On 12/6/2016 before me, —
Appeared Roderick Prat

Personally known to me (or proved to me on the basis of satisfactory evidence) to be the person whose name is subscribed to me within instrument and acknowledged to me that he executed the same in his authorized capacity, and that by his signature on the instrument the person acted, executed the instrument.

WITNESS my hand and official seal.

[Signature]
Signature of Notary

Affiant Known Produced ID
Type of ID CANADIAN F.D.



NO. OF CLAIMS 49
AMOUNT \$490.
RECEIPT NO. 3716836
INIT. [Signature]

My Commission Expires: 10/2/2018

** BLM-ASO**

QUIT CLAIM DEED

THIS QUITCLAIM DEED, Executed this _____ Day of _____

By the following party, hereinafter to as GRANTOR,

BLM DATE STAMP:

Name : VPG, Inc. (Roderick Prat)
Whose Address is: 36610 N 355th Ave
Wickenburg, AZ 85390-2092

RECEIVED
2015 DEC -7 A 9:30
BLM Maricopa Office

To second party, hereinafter referred to as GRANTEE,

Name: VPH LLC (Todd Beal)
Whose Address is: 36610 N 355th Ave
Wickenburg, AZ 85390-2092

WITNESSETH, That the said GRANTOR, for good consideration and the sum of Ten Dollars (\$10.00), paid by the GRANTEE, the receipt whereof is hereby acknowledged, does hereby remise, release and quitclaim unto the said GRANTEE forever, all the right, title, and claim which the said GRANTOR has in and to the following described mining claim, and improvements and appurtenances thereto in the County of: **Maricopa**, State of: **Arizona**, to wit:

MINING CLAIM: AMC 424818, TM 2; Located In Section 36, Township 6N, Range 6W

**NO TRANSFER FEE NECESSARY
EXEMPT From ARS 11-1133 and 11-1137 by ARS 11-1134 A-6**

IN WITNESS WHEREOF, The said GRANTOR has signed and sealed these presents the day and year first above written. Signed, sealed and delivered in the presence of:

Name: Roderick Prat Signature: *Roderick Prat*

STATE OF ARIZONA
COUNTY OF ~~MARICOPA~~ YAVAPAI

On 12/6/2016 before me, _____

Appeared Roderick Prat

Personally known to me (or proved to me on the basis of satisfactory evidence) to be the person whose name is subscribed to me within instrument and acknowledged to me that he executed the same in his authorized capacity, and that by his signature on the instrument the person acted, executed the instrument.

WITNESS my hand and official seal.

Jeanne F. Morris
Signature of Notary

Affiant Known Produced ID
Type of ID CANADIAN I.D.



My Commission Expires: 10/2/2018

QUIT CLAIM DEED

THIS QUITCLAIM DEED, Executed this _____ Day of _____

By the following party, hereinafter to as GRANTOR,

BLM DATE STAMP:

Name : VPG, Inc. (Roderick Prat)
Whose Address is: 36610 N 355th Ave
Wickenburg, AZ 85390-2092

2015 DEC -7 A 9:30
BLM

To second party, hereinafter referred to as GRANTEE,

Name: VPH LLC (Todd Beal)
Whose Address is: 36610 N 355th Ave
Wickenburg, AZ 85390-2092

WITNESSETH, That the said GRANTOR, for good consideration and the sum of Ten Dollars (\$10.00), paid by the GRANTEE, the receipt whereof is hereby acknowledged, does hereby remise, release and quitclaim unto the said GRANTEE forever, all the right, title, and claim which the said GRANTOR has in and to the following described mining claim, and improvements and appurtenances thereto in the County of: **Maricopa**, State of: **Arizona**, to wit:

MINING CLAIM: AMC 424885, TM 3; Located In Section 36, Township 6N, Range 6W

**NO TRANSFER FEE NECESSARY
EXEMPT From ARS 11-1133 and 11-1137 by ARS 11-1134 A-6**

IN WITNESS WHEREOF, The said GRANTOR has signed and sealed these presents the day and year first above written. Signed, sealed and delivered in the presence of:

Name: Roderick Prat Signature: *Roderick Prat*

STATE OF ARIZONA
COUNTY OF MARICOPA YAVAPAI
On 12/6/2016 before me, _____
Appeared Roderick Prat


Personally known to me (or proved to me on the basis of satisfactory evidence) to be the person whose name is subscribed to me within instrument and acknowledged to me that he executed the same in his authorized capacity, and that by his signature on the instrument the person acted, executed the instrument.

WITNESS my hand and official seal.

Jeanne F. Morris
Signature of Notary

Affiant Known Produced ID
Type of ID CANADIAN F.D.

(SEAL)



My Commission Expires: 10/2/2018

QUIT CLAIM DEED

THIS QUITCLAIM DEED, Executed this Day of

By the following party, hereinafter to as GRANTOR,

BLM DATE STAMP:

Name : VPG, Inc. (Roderick Prat)
Whose Address is: 36610 N 355th Ave
Wickenburg, AZ 85390-2092

To second party, hereinafter referred to as GRANTEE,

Name: VPH LLC (Todd Beal)
Whose Address is: 36610 N 355th Ave
Wickenburg, AZ 85390-2092

Vertical stamp: 2016 DEC -1 A 9:21
MARICOPA COUNTY OFFICE

WITNESSETH, That the said GRANTOR, for good consideration and the sum of Ten Dollars (\$10.00), paid by the GRANTEE, the receipt whereof is hereby acknowledged, does hereby remise, release and quitclaim unto the said GRANTEE forever, all the right, title, and claim which the said GRANTOR has in and to the following described mining claim, and improvements and appurtenances thereto in the County of: Maricopa, State of: Arizona, to wit:

MINING CLAIM: AMC 424819, TM 4; Located In Section 36, Township 6N, Range 6W

NO TRANSFER FEE NECESSARY
EXEMPT From ARS 11-1133 and 11-1137 by ARS 11-1134 A-6

IN WITNESS WHEREOF, The said GRANTOR has signed and sealed these presents the day and year first above written. Signed, sealed and delivered in the presence of:

Name: Roderick Prat Signature: [Handwritten Signature]

STATE OF ARIZONA
COUNTY OF MARICOPA YAVAPAI

On 12/16/2016 before me, —

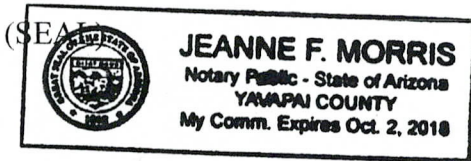
Appeared Roderick Prat

Personally known to me (or proved to me on the basis of satisfactory evidence) to be the person whose name is subscribed to me within instrument and acknowledged to me that he executed the same in his authorized capacity, and that by his signature on the instrument the person acted, executed the instrument.

WITNESS my hand and official seal.

[Handwritten Signature]
Signature of Notary

Affiant Known Produced ID
Type of ID CANADIAN ID



My Commission Expires: 10/2/2018

QUIT CLAIM DEED

THIS QUITCLAIM DEED, Executed this _____ Day of _____

By the following party, hereinafter to as GRANTOR,

BLM DATE STAMP:

Name : VPG, Inc. (Roderick Prat)
Whose Address is: 36610 N 355th Ave
Wickenburg, AZ 85390-2092

2016 DEC -7 A 9:20
MARICOPA COUNTY OFFICE

To second party, hereinafter referred to as GRANTEE,

Name: VPH LLC (Todd Beal)
Whose Address is: 36610 N 355th Ave
Wickenburg, AZ 85390-2092

WITNESSETH, That the said GRANTOR, for good consideration and the sum of Ten Dollars (\$10.00), paid by the GRANTEE, the receipt whereof is hereby acknowledged, does hereby remise, release and quitclaim unto the said GRANTEE forever, all the right, title, and claim which the said GRANTOR has in and to the following described mining claim, and improvements and appurtenances thereto in the County of: **Maricopa**, State of: **Arizona**, to wit:

MINING CLAIM: AMC 424820, TM 5; Located In Section 31, Township 6N, Range 5W and Section 36, Township 6N, Range 6W

**NO TRANSFER FEE NECESSARY
EXEMPT From ARS 11-1133 and 11-1137 by ARS 11-1134 A-6**

IN WITNESS WHEREOF, The said GRANTOR has signed and sealed these presents the day and year first above written. Signed, sealed and delivered in the presence of:

Name: Roderick Prat Signature: *Roderick Prat*

STATE OF ARIZONA
COUNTY OF MARICOPA YAVAPAI

On 12/16/2016 before me, _____

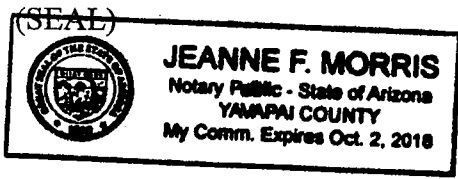
Appeared Roderick Prat

Personally known to me (or proved to me on the basis of satisfactory evidence) to be the person whose name is subscribed to me within instrument and acknowledged to me that he executed the same in his authorized capacity, and that by his signature on the instrument the person acted, executed the instrument.

WITNESS my hand and official seal.

Jeanne F. Morris
Signature of Notary

Affiant Known Produced ID
Type of ID CANADIAN ID



My Commission Expires: 10/21/2018

QUIT CLAIM DEED

THIS QUITCLAIM DEED, Executed this Day of

By the following party, hereinafter to as GRANTOR,

BLM DATE STAMP:

Name : VPG, Inc. (Roderick Prat)
Whose Address is: 36610 N 355th Ave
Wickenburg, AZ 85390-2092

BLM ALBUQUERQUE OFFICE
2016 DEC -7 A 9:29
RODERICK, ALBUQUERQUE

To second party, hereinafter referred to as GRANTEE,

Name: VPH LLC (Todd Beal)
Whose Address is: 36610 N 355th Ave
Wickenburg, AZ 85390-2092

WITNESSETH, That the said GRANTOR, for good consideration and the sum of Ten Dollars (\$10.00), paid by the GRANTEE, the receipt whereof is hereby acknowledged, does hereby remise, release and quitclaim unto the said GRANTEE forever, all the right, title, and claim which the said GRANTOR has in and to the following described mining claim, and improvements and appurtenances thereto in the County of: Maricopa, State of: Arizona, to wit:

MINING CLAIM: AMC 424821, TM 6; Located In Section 31, Township 6N, Range 5W

NO TRANSFER FEE NECESSARY
EXEMPT From ARS 11-1133 and 11-1137 by ARS 11-1134 A-6

IN WITNESS WHEREOF, The said GRANTOR has signed and sealed these presents the day and year first above written. Signed, sealed and delivered in the presence of:

Name: Roderick Prat Signature: [Handwritten Signature]

STATE OF ARIZONA
COUNTY OF MARICOPA YAVAPAI

On 12/6/2016 before me, —


Appeared Roderick Prat

Personally known to me (or proved to me on the basis of satisfactory evidence) to be the person whose name is subscribed to me within instrument and acknowledged to me that he executed the same in his authorized capacity, and that by his signature on the instrument the person acted, executed the instrument.

WITNESS my hand and official seal.

[Handwritten Signature]
Signature of Notary

Affiant Known Produced ID
Type of ID CANADIAN I.D.



My Commission Expires: 10/2/2018

QUIT CLAIM DEED

THIS QUITCLAIM DEED, Executed this Day of

By the following party, hereinafter to as GRANTOR,

BLM DATE STAMP:

Name : VPG, Inc. (Roderick Prat)
Whose Address is: 36610 N 355th Ave
Wickenburg, AZ 85390-2092

RECEIVED
BLM ADJUTANT OFFICE
2016 DEC -7 A 9:29
MARICOPA

To second party, hereinafter referred to as GRANTEE,

Name: VPH LLC (Todd Beal)
Whose Address is: 36610 N 355th Ave
Wickenburg, AZ 85390-2092

WITNESSETH, That the said GRANTOR, for good consideration and the sum of Ten Dollars (\$10.00), paid by the GRANTEE, the receipt whereof is hereby acknowledged, does hereby remise, release and quitclaim unto the said GRANTEE forever, all the right, title, and claim which the said GRANTOR has in and to the following described mining claim, and improvements and appurtenances thereto in the County of: Maricopa, State of: Arizona, to wit:

MINING CLAIM: AMC 424822, TM 7; Located In Section 36, Township 6N, Range 6W and Section 35, Township6N, Range 5W

NO TRANSFER FEE NECESSARY
EXEMPT From ARS 11-1133 and 11-1137 by ARS 11-1134 A-6

IN WITNESS WHEREOF, The said GRANTOR has signed and sealed these presents the day and year first above written. Signed, sealed and delivered in the presence of:

Name: Roderick Prat Signature: [Handwritten Signature]

STATE OF ARIZONA
COUNTY OF MARICOPA YAVAPAI

On 12/6/2016 before me, _____


Appeared Roderick Prat

Personally known to me (or proved to me on the basis of satisfactory evidence) to be the person whose name is subscribed to me within instrument and acknowledged to me that he executed the same in his authorized capacity, and that by his signature on the instrument the person acted, executed the instrument.

WITNESS my hand and official seal.

[Handwritten Signature]
Signature of Notary

Affiant Known Produced ID
Type of ID CANADIAN ID



My Commission Expires: 12/2/2018

QUIT CLAIM DEED

THIS QUITCLAIM DEED, Executed this _____ Day of _____

By the following party, hereinafter to as GRANTOR,

BLM DATE STAMP:

Name : VPG, Inc. (Roderick Prat)
Whose Address is: 36610 N 355th Ave
Wickenburg, AZ 85390-2092

RECEIVED
BLM AZ CLAIMS OFFICE
2016 DEC -7 A 9:29
HERNANDEZ, ALEJANDRO

To second party, hereinafter referred to as GRANTEE,

Name: VPH LLC (Todd Beal)
Whose Address is: 36610 N 355th Ave
Wickenburg, AZ 85390-2092

WITNESSETH, That the said GRANTOR, for good consideration and the sum of Ten Dollars (\$10.00), paid by the GRANTEE, the receipt whereof is hereby acknowledged, does hereby remise, release and quitclaim unto the said GRANTEE forever, all the right, title, and claim which the said GRANTOR has in and to the following described mining claim, and improvements and appurtenances thereto in the County of: **Maricopa**, State of: **Arizona**, to wit:

MINING CLAIM: AMC 424823, TM 8; Located In Section 36, Section 26 and Section 35, Township 6N, Range 6W

**NO TRANSFER FEE NECESSARY
EXEMPT From ARS 11-1133 and 11-1137 by ARS 11-1134 A-6**

IN WITNESS WHEREOF, The said GRANTOR has signed and sealed these presents the day and year first above written. Signed, sealed and delivered in the presence of:

Name: Roderick Prat Signature: *Roderick Prat*

STATE OF ARIZONA
COUNTY OF MARICOPA YAVAPAI

On 12/16/2016 before me,

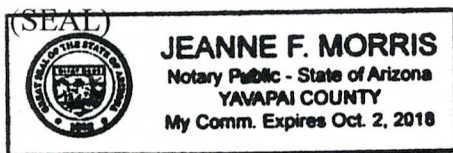
Appeared Roderick Prat —

Personally known to me (or proved to me on the basis of satisfactory evidence) to be the person whose name is subscribed to me within instrument and acknowledged to me that he executed the same in his authorized capacity, and that by his signature on the instrument the person acted, executed the instrument.

WITNESS my hand and official seal.

Jeanne F. Morris
Signature of Notary

Affiant Known Produced ID ✓
Type of ID CANADIAN ID



My Commission Expires: 10/2/2018

QUIT CLAIM DEED

THIS QUITCLAIM DEED, Executed this _____ Day of _____

By the following party, hereinafter to as GRANTOR,

BLM DATE STAMP:

Name : VPG, Inc. (Roderick Prat)
Whose Address is: 36610 N 355th Ave
Wickenburg, AZ 85390-2092

RECEIVED
BLM ALBUQUERQUE OFFICE
2015 DEC -7 A 9:29
WICKENBURG, AZ

To second party, hereinafter referred to as GRANTEE,

Name: VPH LLC (Todd Beal)
Whose Address is: 36610 N 355th Ave
Wickenburg, AZ 85390-2092

WITNESSETH, That the said GRANTOR, for good consideration and the sum of Ten Dollars (\$10.00), paid by the GRANTEE, the receipt whereof is hereby acknowledged, does hereby remise, release and quitclaim unto the said GRANTEE forever, all the right, title, and claim which the said GRANTOR has in and to the following described mining claim, and improvements and appurtenances thereto in the County of: **Maricopa**, State of: **Arizona**, to wit:

MINING CLAIM: AMC 424824, TM 9; Located In Section 25 and Section 26, Township 6N, Range 6W

**NO TRANSFER FEE NECESSARY
EXEMPT From ARS 11-1133 and 11-1137 by ARS 11-1134 A-6**

IN WITNESS WHEREOF, The said GRANTOR has signed and sealed these presents the day and year first above written. Signed, sealed and delivered in the presence of:

Name: Roderick Prat Signature: *Roderick Prat*

STATE OF ARIZONA
COUNTY OF MARICOPA YAVAPAI

On 12/16/2016 before me,


Appeared Roderick Prat ✓

Personally known to me (or proved to me on the basis of satisfactory evidence) to be the person whose name is subscribed to me within instrument and acknowledged to me that he executed the same in his authorized capacity, and that by his signature on the instrument the person acted, executed the instrument.

WITNESS my hand and official seal.

Jeanne F Morris
Signature of Notary

Affiant Known Produced ID ✓
Type of ID CANADIAN ID



My Commission Expires: 10/2/2018

QUIT CLAIM DEED

THIS QUITCLAIM DEED, Executed this _____ Day of _____

By the following party, hereinafter to as GRANTOR,

BLM DATE STAMP:

Name : VPG, Inc. (Roderick Prat)
Whose Address is: 36610 N 355th Ave
Wickenburg, AZ 85390-2092

RECEIVED
2016 DEC - 7 A 9:29
BLM AZ 355TH AVE WICKENBURG AZ

To second party, hereinafter referred to as GRANTEE,

Name: VPH LLC (Todd Beal)
Whose Address is: 36610 N 355th Ave
Wickenburg, AZ 85390-2092

WITNESSETH, That the said GRANTOR, for good consideration and the sum of Ten Dollars (\$10.00), paid by the GRANTEE, the receipt whereof is hereby acknowledged, does hereby remise, release and quitclaim unto the said GRANTEE forever, all the right, title, and claim which the said GRANTOR has in and to the following described mining claim, and improvements and appurtenances thereto in the County of: **Maricopa**, State of: **Arizona**, to wit:

MINING CLAIM: AMC 424825, TM 10; Located In Section 25 and Section 36, Township 6N, Range 6W

**NO TRANSFER FEE NECESSARY
EXEMPT From ARS 11-1133 and 11-1137 by ARS 11-1134 A-6**

IN WITNESS WHEREOF, The said GRANTOR has signed and sealed these presents the day and year first above written. Signed, sealed and delivered in the presence of:

Name: Roderick Prat Signature: *Roderick Prat*

STATE OF ARIZONA
COUNTY OF MARICOPA YAVAPAI

On 12/6/2016 before me,

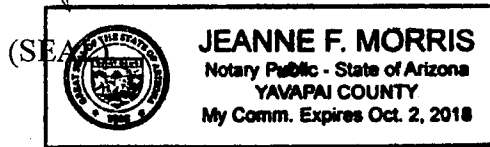
Appeared Roderick Prat

Personally known to me (or proved to me on the basis of satisfactory evidence) to be the person whose name is subscribed to me within instrument and acknowledged to me that he executed the same in his authorized capacity, and that by his signature on the instrument the person acted, executed the instrument.

WITNESS my hand and official seal.

Jeanne F. Morris
Signature of Notary

Affiant Known Produced ID
Type of ID CANADIAN ID



My Commission Expires: 10/2/2018

QUIT CLAIM DEED

THIS QUITCLAIM DEED, Executed this _____ Day of _____

By the following party, hereinafter to as GRANTOR,

BLM DATE STAMP:

Name : VPG, Inc. (Roderick Prat)
Whose Address is: 36610 N 355th Ave
Wickenburg, AZ 85390-2092

RECEIVED
BLM CLAIMS OFFICE
2016 DEC -1 A 9:29
T. J. BROWN, M.D., F.I.A.A.

To second party, hereinafter referred to as GRANTEE,

Name: VPH LLC (Todd Beal)
Whose Address is: 36610 N 355th Ave
Wickenburg, AZ 85390-2092

WITNESSETH, That the said GRANTOR, for good consideration and the sum of Ten Dollars (\$10.00), paid by the GRANTEE, the receipt whereof is hereby acknowledged, does hereby remise, release and quitclaim unto the said GRANTEE forever, all the right, title, and claim which the said GRANTOR has in and to the following described mining claim, and improvements and appurtenances thereto in the County of: **Maricopa**, State of: **Arizona**, to wit:

MINING CLAIM: AMC 424826, TM 11; Located In Section 36, Township 6N, Range 6W

NO TRANSFER FEE NECESSARY
EXEMPT From ARS 11-1133 and 11-1137 by ARS 11-1134 A-6

IN WITNESS WHEREOF, The said GRANTOR has signed and sealed these presents the day and year first above written. Signed, sealed and delivered in the presence of:

Name: Roderick Prat Signature: *Roderick Prat*

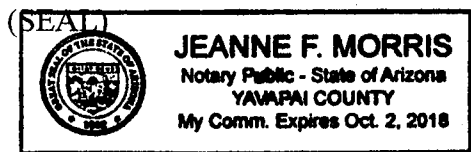
STATE OF ARIZONA
COUNTY OF MARICOPA YAVAPAI
On 12/6/2016 before me,

Appeared Roderick Prat
Personally known to me (or proved to me on the basis of satisfactory evidence) to be the person whose name is subscribed to me within instrument and acknowledged to me that he executed the same in his authorized capacity, and that by his signature on the instrument the person acted, executed the instrument.

WITNESS my hand and official seal.

Jeanne F. Morris
Signature of Notary

Affiant Known Produced ID
Type of ID CANADIAN FI



My Commission Expires: 10/2/2018

QUIT CLAIM DEED

THIS QUITCLAIM DEED, Executed this _____ Day of _____

By the following party, hereinafter to as GRANTOR,

BLM DATE STAMP:

Name : VPG, Inc. (Roderick Prat)
Whose Address is: 36610 N 355th Ave
Wickenburg, AZ 85390-2092

RECEIVED
BLM AREA OFFICE
2016 DEC - 7 A 9:29
PHOENIX, ARIZONA

To second party, hereinafter referred to as GRANTEE,

Name: VPH LLC (Todd Beal)
Whose Address is: 36610 N 355th Ave
Wickenburg, AZ 85390-2092

WITNESSETH, That the said GRANTOR, for good consideration and the sum of Ten Dollars (\$10.00), paid by the GRANTEE, the receipt whereof is hereby acknowledged, does hereby remise, release and quitclaim unto the said GRANTEE forever, all the right, title, and claim which the said GRANTOR has in and to the following described mining claim, and improvements and appurtenances thereto in the County of: **Maricopa**, State of: **Arizona**, to wit:

MINING CLAIM: AMC 424955, TM 12; Located In Section 36, Township 6N, Range 6W

NO TRANSFER FEE NECESSARY
EXEMPT From ARS 11-1133 and 11-1137 by ARS 11-1134 A-6

IN WITNESS WHEREOF, The said GRANTOR has signed and sealed these presents the day and year first above written. Signed, sealed and delivered in the presence of:

Name: Roderick Prat Signature: *Roderick Prat*

STATE OF ARIZONA
COUNTY OF MARICOPA YAVAPAI

On 12/16/2016 before me,

Appeared Roderick Prat —

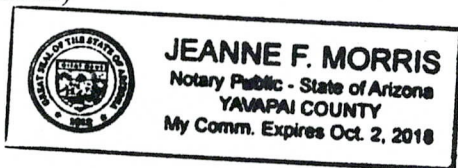
Personally known to me (or proved to me on the basis of satisfactory evidence) to be the person whose name is subscribed to me within instrument and acknowledged to me that he executed the same in his authorized capacity, and that by his signature on the instrument the person acted, executed the instrument.

WITNESS my hand and official seal.

Jeanne F. Morris
Signature of Notary

Affiant Known Produced ID —
Type of ID DANADIAK FD

(SEAL)



My Commission Expires: 10/2/2018

QUIT CLAIM DEED

THIS QUITCLAIM DEED, Executed this _____ Day of _____

By the following party, hereinafter to as GRANTOR,

BLM DATE STAMP:

Name : VPG, Inc. (Roderick Prat)
Whose Address is: 36610 N 355th Ave
Wickenburg, AZ 85390-2092

RECEIVED
BLM ARIZONA OFFICE
2016 DEC -7 A 9:29
FRENK, ALICIA

To second party, hereinafter referred to as GRANTEE,

Name: VPH LLC (Todd Beal)
Whose Address is: 36610 N 355th Ave
Wickenburg, AZ 85390-2092

WITNESSETH, That the said GRANTOR, for good consideration and the sum of Ten Dollars (\$10.00), paid by the GRANTEE, the receipt whereof is hereby acknowledged, does hereby remise, release and quitclaim unto the said GRANTEE forever, all the right, title, and claim which the said GRANTOR has in and to the following described mining claim, and improvements and appurtenances thereto in the County of: **Maricopa**, State of: **Arizona**, to wit:

MINING CLAIM: AMC 424956, TM 13; Located In Section 25 and Section 36, Township 6N, Range 6W

NO TRANSFER FEE NECESSARY
EXEMPT From ARS 11-1133 and 11-1137 by ARS 11-1134 A-6

IN WITNESS WHEREOF, The said GRANTOR has signed and sealed these presents the day and year first above written. Signed, sealed and delivered in the presence of:

Name: Roderick Prat Signature: *Roderick Prat*

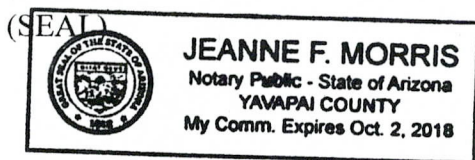
STATE OF ARIZONA
COUNTY OF MARICOPA YAVAPAI
On 12/6/2016 before me,

Appeared Roderick Prat —
Personally known to me (or proved to me on the basis of satisfactory evidence) to be the person whose name is subscribed to me within instrument and acknowledged to me that he executed the same in his authorized capacity, and that by his signature on the instrument the person acted, executed the instrument.

WITNESS my hand and official seal.

Jeanne F. Morris
Signature of Notary

Affiant Known Produced ID —
Type of ID CANADIAN FIS



My Commission Expires: 12/2/2018

QUIT CLAIM DEED

THIS QUITCLAIM DEED, Executed this _____ Day of _____

By the following party, hereinafter to as GRANTOR,

BLM DATE STAMP:

Name : VPG, Inc. (Roderick Prat)
Whose Address is: 36610 N 355th Ave
Wickenburg, AZ 85390-2092

RECEIVED
BLM ALBUQUERQUE OFFICE
2016 DEC -7 A 9:29
PHOENIX, ARIZONA

To second party, hereinafter referred to as GRANTEE,

Name: VPH LLC (Todd Beal)
Whose Address is: 36610 N 355th Ave
Wickenburg, AZ 85390-2092

WITNESSETH, That the said GRANTOR, for good consideration and the sum of Ten Dollars (\$10.00), paid by the GRANTEE, the receipt whereof is hereby acknowledged, does hereby remise, release and quitclaim unto the said GRANTEE forever, all the right, title, and claim which the said GRANTOR has in and to the following described mining claim, and improvements and appurtenances thereto in the County of: **Maricopa**, State of: **Arizona**, to wit:

MINING CLAIM: AMC 424957, TM 14 as Amended; Located In Section 25 and Section 36, Township 6N, Range 6W

**NO TRANSFER FEE NECESSARY
EXEMPT From ARS 11-1133 and 11-1137 by ARS 11-1134 A-6**

IN WITNESS WHEREOF, The said GRANTOR has signed and sealed these presents the day and year first above written. Signed, sealed and delivered in the presence of:

Name: Roderick Prat Signature: *Roderick Prat*

STATE OF ARIZONA
COUNTY OF MARICOPA YAVAPAI

On 12/16/2016 before me,

Appeared Roderick Prat -

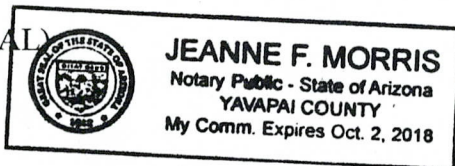
Personally known to me (or proved to me on the basis of satisfactory evidence) to be the person whose name is subscribed to me within instrument and acknowledged to me that he executed the same in his authorized capacity, and that by his signature on the instrument the person acted, executed the instrument.

WITNESS my hand and official seal.

Jeanne F. Morris
Signature of Notary

Affiant Known Produced ID FD
Type of ID CANADIAN

(SEAL)



My Commission Expires: 10/2/2018

QUIT CLAIM DEED

THIS QUITCLAIM DEED, Executed this _____ Day of _____

By the following party, hereinafter to as GRANTOR,

BLM DATE STAMP:

Name : VPG, Inc. (Roderick Prat)
Whose Address is: 36610 N 355th Ave
Wickenburg, AZ 85390-2092

RECEIVED
BLM AZ CLAIMS OFFICE
2016 DEC -1 A 9:29

To second party, hereinafter referred to as GRANTEE,

Name: VPH LLC (Todd Beal)
Whose Address is: 36610 N 355th Ave
Wickenburg, AZ 85390-2092

WITNESSETH, That the said GRANTOR, for good consideration and the sum of Ten Dollars (\$10.00), paid by the GRANTEE, the receipt whereof is hereby acknowledged, does hereby remise, release and quitclaim unto the said GRANTEE forever, all the right, title, and claim which the said GRANTOR has in and to the following described mining claim, and improvements and appurtenances thereto in the County of: **Maricopa**, State of: **Arizona**, to wit:

MINING CLAIM: AMC 424958, TM 15 as Amended; Located In Section 26 and Section 25, Township 6N, Range 6W

NO TRANSFER FEE NECESSARY
EXEMPT From ARS 11-1133 and 11-1137 by ARS 11-1134 A-6

IN WITNESS WHEREOF, The said GRANTOR has signed and sealed these presents the day and year first above written. Signed, sealed and delivered in the presence of:

Name: Roderick Prat Signature: *Roderick Prat*

STATE OF ARIZONA
COUNTY OF MARICOPA YAVAPAI
On 12/16/2016 before me,

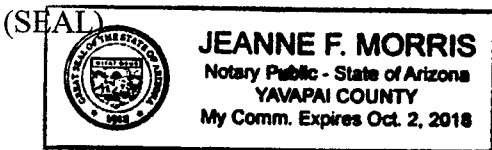
Appeared Roderick Prat —

Personally known to me (or proved to me on the basis of satisfactory evidence) to be the person whose name is subscribed to me within instrument and acknowledged to me that he executed the same in his authorized capacity, and that by his signature on the instrument the person acted, executed the instrument.

WITNESS my hand and official seal.

Jeanne F. Morris
Signature of Notary

Affiant Known Produced ID ✓
Type of ID CANADIAN ID



My Commission Expires: 10/2/2018

QUIT CLAIM DEED

THIS QUITCLAIM DEED, Executed this _____ Day of _____

By the following party, hereinafter to as GRANTOR,

BLM DATE STAMP:

Name : VPG, Inc. (Roderick Prat)
Whose Address is: 36610 N 355th Ave
Wickenburg, AZ 85390-2092

PROCESSED
BLM AZ CLAIMS OFFICE
2016 DEC - 7 A 9:29
PHOENIX, ARIZONA

To second party, hereinafter referred to as GRANTEE,

Name: VPH LLC (Todd Beal)
Whose Address is: 36610 N 355th Ave
Wickenburg, AZ 85390-2092

WITNESSETH, That the said GRANTOR, for good consideration and the sum of Ten Dollars (\$10.00), paid by the GRANTEE, the receipt whereof is hereby acknowledged, does hereby remise, release and quitclaim unto the said GRANTEE forever, all the right, title, and claim which the said GRANTOR has in and to the following described mining claim, and improvements and appurtenances thereto in the County of: **Maricopa**, State of: **Arizona**, to wit:

MINING CLAIM: AMC 424959, TM 16 as Amended; Located In Section 25, Township 6N, Range 6W

**NO TRANSFER FEE NECESSARY
EXEMPT From ARS 11-1133 and 11-1137 by ARS 11-1134 A-6**

IN WITNESS WHEREOF, The said GRANTOR has signed and sealed these presents the day and year first above written. Signed, sealed and delivered in the presence of:

Name: Roderick Prat Signature: *Roderick Prat*

STATE OF ARIZONA
COUNTY OF MARICOPA YAVAPAI
On 12/6/2016 before me,

Appeared Roderick Prat ~


Personally known to me (or proved to me on the basis of satisfactory evidence) to be the person whose name is subscribed to me within instrument and acknowledged to me that he executed the same in his authorized capacity, and that by his signature on the instrument the person acted, executed the instrument.

WITNESS my hand and official seal.

Jeanne F. Morris
Signature of Notary

Affiant Known Produced ID ✓
Type of ID CANADIAN ID

(SEAL)



My Commission Expires: 10/2/2018

QUIT CLAIM DEED

THIS QUITCLAIM DEED, Executed this _____ Day of _____

By the following party, hereinafter to as GRANTOR,

BLM DATE STAMP:

Name : VPG, Inc. (Roderick Prat)
Whose Address is: 36610 N 355th Ave
Wickenburg, AZ 85390-2092

RECEIVED
BLM ADJUTANT OFFICE
2016 DEC -7 A 9:28
PHOENIX, ARIZONA

To second party, hereinafter referred to as GRANTEE,

Name: VPH LLC (Todd Beal)
Whose Address is: 36610 N 355th Ave
Wickenburg, AZ 85390-2092

WITNESSETH, That the said GRANTOR, for good consideration and the sum of Ten Dollars (\$10.00), paid by the GRANTEE, the receipt whereof is hereby acknowledged, does hereby remise, release and quitclaim unto the said GRANTEE forever, all the right, title, and claim which the said GRANTOR has in and to the following described mining claim, and improvements and appurtenances thereto in the County of: **Maricopa**, State of: **Arizona**, to wit:

MINING CLAIM: AMC 424960, TM 17 as Amended; Located In Section 25, Township 6N, Range 6W

**NO TRANSFER FEE NECESSARY
EXEMPT From ARS 11-1133 and 11-1137 by ARS 11-1134 A-6**

IN WITNESS WHEREOF, The said GRANTOR has signed and sealed these presents the day and year first above written. Signed, sealed and delivered in the presence of:

Name: Roderick Prat Signature: *Roderick Prat*

STATE OF ARIZONA
COUNTY OF MARICOPA YAVAPAI
On 12/6/2016 before me,

Appeared Roderick Prat
Personally known to me (or proved to me on the basis of satisfactory evidence) to be the person whose name is subscribed to me within instrument and acknowledged to me that he executed the same in his authorized capacity, and that by his signature on the instrument the person acted, executed the instrument.

WITNESS my hand and official seal.

Jeanne F. Morris
Signature of Notary

Affiant Known Produced ID
Type of ID CANADIAN ID

(SEAL)



My Commission Expires: 10/2/2018

QUIT CLAIM DEED

THIS QUITCLAIM DEED, Executed this _____ Day of _____

By the following party, hereinafter to as GRANTOR,

BLM DATE STAMP:

Name : VPG, Inc. (Roderick Prat)
Whose Address is: 36610 N 355th Ave
Wickenburg, AZ 85390-2092

RECEIVED
BLM AZ STATE OFFICE
2016 DEC - 7 A 9:2
PHOENIX, ARIZONA

To second party, hereinafter referred to as GRANTEE,

Name: VPH LLC (Todd Beal)
Whose Address is: 36610 N 355th Ave
Wickenburg, AZ 85390-2092

WITNESSETH, That the said GRANTOR, for good consideration and the sum of Ten Dollars (\$10.00), paid by the GRANTEE, the receipt whereof is hereby acknowledged, does hereby remise, release and quitclaim unto the said GRANTEE forever, all the right, title, and claim which the said GRANTOR has in and to the following described mining claim, and improvements and appurtenances thereto in the County of: **Maricopa**, State of: **Arizona**, to wit:

MINING CLAIM: AMC 425055, TM 18; Located In Section 26, Township 6N, Range 6W

**NO TRANSFER FEE NECESSARY
EXEMPT From ARS 11-1133 and 11-1137 by ARS 11-1134 A-6**

IN WITNESS WHEREOF, The said GRANTOR has signed and sealed these presents the day and year first above written. Signed, sealed and delivered in the presence of:

Name: Roderick Prat Signature: *Roderick Prat*


STATE OF ARIZONA
COUNTY OF MARICOPA YAVAPAI
On 12/16/2016 before me,

Appeared Roderick Prat —
Personally known to me (or proved to me on the basis of satisfactory evidence) to be the person whose name is subscribed to me within instrument and acknowledged to me that he executed the same in his authorized capacity, and that by his signature on the instrument the person acted, executed the instrument.

WITNESS my hand and official seal.

Jeanne F. Morris
Signature of Notary

Affiant Known Produced ID ✓
Type of ID CANADIAN ID



My Commission Expires: 10/2/2018

QUIT CLAIM DEED

THIS QUITCLAIM DEED, Executed this _____ Day of _____

By the following party, hereinafter to as GRANTOR,

BLM DATE STAMP:

Name : VPG, Inc. (Roderick Prat)
Whose Address is: 36610 N 355th Ave
Wickenburg, AZ 85390-2092

RECEIVED
BLM AZ DISTRICT OFFICE
2016 DEC -7 A 9:28
AGENCI, ARIZONA

To second party, hereinafter referred to as GRANTEE,

Name: VPH LLC (Todd Beal)
Whose Address is: 36610 N 355th Ave
Wickenburg, AZ 85390-2092

WITNESSETH, That the said GRANTOR, for good consideration and the sum of Ten Dollars (\$10.00), paid by the GRANTEE, the receipt whereof is hereby acknowledged, does hereby remise, release and quitclaim unto the said GRANTEE forever, all the right, title, and claim which the said GRANTOR has in and to the following described mining claim, and improvements and appurtenances thereto in the County of: **Maricopa**, State of: **Arizona**, to wit:

MINING CLAIM: AMC 425056, TM 19; Located In Section 35 and Section 26, Township 6N, Range 6W

**NO TRANSFER FEE NECESSARY
EXEMPT From ARS 11-1133 and 11-1137 by ARS 11-1134 A-6**

IN WITNESS WHEREOF, The said GRANTOR has signed and sealed these presents the day and year first above written. Signed, sealed and delivered in the presence of:

Name: Roderick Prat Signature: *Roderick Prat*

STATE OF ARIZONA
COUNTY OF MARICOPA YAVAPAI

On 12/16/2016 before me,

Appeared Roderick Prat —

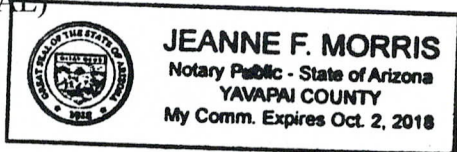
Personally known to me (or proved to me on the basis of satisfactory evidence) to be the person whose name is subscribed to me within instrument and acknowledged to me that he executed the same in his authorized capacity, and that by his signature on the instrument the person acted, executed the instrument.

WITNESS my hand and official seal.

Jeanne F. Morris
Signature of Notary

Affiant Known Produced ID ✓
Type of ID CANADIAN ID

(SEAL)



My Commission Expires: 10/2/2018

QUIT CLAIM DEED

THIS QUITCLAIM DEED, Executed this _____ Day of _____

By the following party, hereinafter to as GRANTOR,

BLM DATE STAMP:

Name : VPG, Inc. (Roderick Prat)
Whose Address is: 36610 N 355th Ave
Wickenburg, AZ 85390-2092

RECEIVED
BLM AZ STATE OFFICE
2016 DEC - 7 A 9:28
PHOENIX, ARIZONA

To second party, hereinafter referred to as GRANTEE,

Name: VPH LLC (Todd Beal)
Whose Address is: 36610 N 355th Ave
Wickenburg, AZ 85390-2092

WITNESSETH, That the said GRANTOR, for good consideration and the sum of Ten Dollars (\$10.00), paid by the GRANTEE, the receipt whereof is hereby acknowledged, does hereby remise, release and quitclaim unto the said GRANTEE forever, all the right, title, and claim which the said GRANTOR has in and to the following described mining claim, and improvements and appurtenances thereto in the County of: **Maricopa**, State of: **Arizona**, to wit:

MINING CLAIM: AMC 425057, TM 20; Located In Section 35, Township 6N, Range 6W

NO TRANSFER FEE NECESSARY
EXEMPT From ARS 11-1133 and 11-1137 by ARS 11-1134 A-6

IN WITNESS WHEREOF, The said GRANTOR has signed and sealed these presents the day and year first above written. Signed, sealed and delivered in the presence of:

Name: Roderick Prat Signature: [Signature]

STATE OF ARIZONA
COUNTY OF MARICOPA YAVAPAI
On 12/6/2016 before me,


Appeared Roderick Prat —

Personally known to me (or proved to me on the basis of satisfactory evidence) to be the person whose name is subscribed to me within instrument and acknowledged to me that he executed the same in his authorized capacity, and that by his signature on the instrument the person acted, executed the instrument.

WITNESS my hand and official seal.

[Signature]
Signature of Notary

Affiant Known Produced ID —
Type of ID CANADIAN ID



My Commission Expires: 10/2/2018

QUIT CLAIM DEED

THIS QUITCLAIM DEED, Executed this _____ Day of _____

By the following party, hereinafter to as GRANTOR,

BLM DATE STAMP:

Name : VPG, Inc. (Roderick Prat)
Whose Address is: 36610 N 355th Ave
Wickenburg, AZ 85390-2092

RECEIVED
BLM / AZ STATE OFFICE
2016 DEC - 1 A 9:28
PHOENIX, ARIZONA

To second party, hereinafter referred to as GRANTEE,

Name: VPH LLC (Todd Beal)
Whose Address is: 36610 N 355th Ave
Wickenburg, AZ 85390-2092

WITNESSETH, That the said GRANTOR, for good consideration and the sum of Ten Dollars (\$10.00), paid by the GRANTEE, the receipt whereof is hereby acknowledged, does hereby remise, release and quitclaim unto the said GRANTEE forever, all the right, title, and claim which the said GRANTOR has in and to the following described mining claim, and improvements and appurtenances thereto in the County of: **Maricopa**, State of: **Arizona**, to wit:

MINING CLAIM: AMC 425058, TM 21; Located In Section 35, Township 6N, Range 6W

**NO TRANSFER FEE NECESSARY
EXEMPT From ARS 11-1133 and 11-1137 by ARS 11-1134 A-6**

IN WITNESS WHEREOF, The said GRANTOR has signed and sealed these presents the day and year first above written. Signed, sealed and delivered in the presence of:

Name: Roderick Prat Signature: *Roderick Prat*

STATE OF ARIZONA
COUNTY OF MARICOPA YAVAPAI
On 12/16/2016 before me,

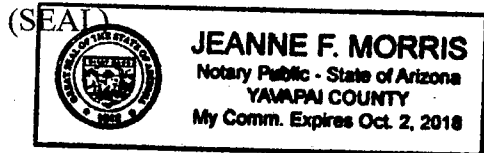
Appeared Roderick Prat —

Personally known to me (or proved to me on the basis of satisfactory evidence) to be the person whose name is subscribed to me within instrument and acknowledged to me that he executed the same in his authorized capacity, and that by his signature on the instrument the person acted, executed the instrument.

WITNESS my hand and official seal.

Jeanne F. Morris
Signature of Notary

Affiant Known Produced ID ✓
Type of ID CANADIAN FI



My Commission Expires: 10/2/2018

QUIT CLAIM DEED

THIS QUITCLAIM DEED, Executed this _____ Day of _____

By the following party, hereinafter to as GRANTOR,

BLM DATE STAMP:

Name : VPG, Inc. (Roderick Prat)
Whose Address is: 36610 N 355th Ave
Wickenburg, AZ 85390-2092

RECEIVED
BLM AZ STATE OFFICE
2016 DEC - 7 A 9:28
PHOENIX, ARIZONA

To second party, hereinafter referred to as GRANTEE,

Name: VPH LLC (Todd Beal)
Whose Address is: 36610 N 355th Ave
Wickenburg, AZ 85390-2092

WITNESSETH, That the said GRANTOR, for good consideration and the sum of Ten Dollars (\$10.00), paid by the GRANTEE, the receipt whereof is hereby acknowledged, does hereby remise, release and quitclaim unto the said GRANTEE forever, all the right, title, and claim which the said GRANTOR has in and to the following described mining claim, and improvements and appurtenances thereto in the County of: **Maricopa**, State of: **Arizona**, to wit:

MINING CLAIM: AMC 425238, TM 22 as Amended; Located In Section 25, Township 6N, Range 6W

**NO TRANSFER FEE NECESSARY
EXEMPT From ARS 11-1133 and 11-1137 by ARS 11-1134 A-6**

IN WITNESS WHEREOF, The said GRANTOR has signed and sealed these presents the day and year first above written. Signed, sealed and delivered in the presence of:

Name: Roderick Prat Signature: *Roderick Prat*

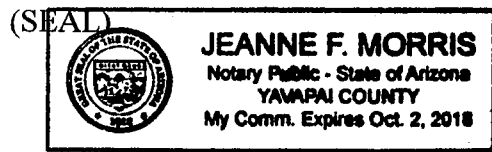
STATE OF ARIZONA
COUNTY OF MARICOPA YAVAPAI
On 12/6/2016 before me,

Appeared Roderick Prat —
Personally known to me (or proved to me on the basis of satisfactory evidence) to be the person whose name is subscribed to me within instrument and acknowledged to me that he executed the same in his authorized capacity, and that by his signature on the instrument the person acted, executed the instrument.

WITNESS my hand and official seal.

Jeanne F. Morris
Signature of Notary

Affiant Known Produced ID
Type of ID CANADIAN FIS



My Commission Expires: 10/2/2018

QUIT CLAIM DEED

THIS QUITCLAIM DEED, Executed this _____ Day of _____

By the following party, hereinafter to as GRANTOR,

BLM DATE STAMP:

Name : VPG, Inc. (Roderick Prat)
Whose Address is: 36610 N 355th Ave
Wickenburg, AZ 85390-2092

RECEIVED
BLM AZ CLAIM OFFICE
2016 DEC -7 A 9:28
ARIZONA, ARIZONA

To second party, hereinafter referred to as GRANTEE,

Name: VPH LLC (Todd Beal)
Whose Address is: 36610 N 355th Ave
Wickenburg, AZ 85390-2092

WITNESSETH, That the said GRANTOR, for good consideration and the sum of Ten Dollars (\$10.00), paid by the GRANTEE, the receipt whereof is hereby acknowledged, does hereby remise, release and quitclaim unto the said GRANTEE forever, all the right, title, and claim which the said GRANTOR has in and to the following described mining claim, and improvements and appurtenances thereto in the County of: **Maricopa**, State of: **Arizona**, to wit:

MINING CLAIM: AMC 425239, TM 23 as Amended; Located In Section 25, Township 6N, Range 6W

**NO TRANSFER FEE NECESSARY
EXEMPT From ARS 11-1133 and 11-1137 by ARS 11-1134 A-6**

IN WITNESS WHEREOF, The said GRANTOR has signed and sealed these presents the day and year first above written. Signed, sealed and delivered in the presence of:

Name: Roderick Prat Signature: *Roderick Prat*

STATE OF ARIZONA
COUNTY OF MARICOPA YAVAPAI

On 12/16/2016 before me,


Appeared Roderick Prat —

Personally known to me (or proved to me on the basis of satisfactory evidence) to be the person whose name is subscribed to me within instrument and acknowledged to me that he executed the same in his authorized capacity, and that by his signature on the instrument the person acted, executed the instrument.

WITNESS my hand and official seal.

Jeanne F. Morris
Signature of Notary

Affiant Known Produced ID
Type of ID CANADIAN ID



My Commission Expires: 10/2/2018

QUIT CLAIM DEED

THIS QUITCLAIM DEED, Executed this _____ Day of _____

By the following party, hereinafter to as GRANTOR,

BLM DATE STAMP:

Name : VPG, Inc. (Roderick Prat)
Whose Address is: 36610 N 355th Ave
Wickenburg, AZ 85390-2092

RECEIVED
BLM AZ CLAIMS OFFICE
2016 DEC - 7 A 9: 28
PHOENIX, ARIZONA

To second party, hereinafter referred to as GRANTEE,

Name: VPH LLC (Todd Beal)
Whose Address is: 36610 N 355th Ave
Wickenburg, AZ 85390-2092

WITNESSETH, That the said GRANTOR, for good consideration and the sum of Ten Dollars (\$10.00), paid by the GRANTEE, the receipt whereof is hereby acknowledged, does hereby remise, release and quitclaim unto the said GRANTEE forever, all the right, title, and claim which the said GRANTOR has in and to the following described mining claim, and improvements and appurtenances thereto in the County of: **Maricopa**, State of: **Arizona**, to wit:

MINING CLAIM: AMC 425240, TM 24 as Amended; Located In Section 25, Township 6N, Range 6W

**NO TRANSFER FEE NECESSARY
EXEMPT From ARS 11-1133 and 11-1137 by ARS 11-1134 A-6**

IN WITNESS WHEREOF, The said GRANTOR has signed and sealed these presents the day and year first above written. Signed, sealed and delivered in the presence of:

Name: Roderick Prat Signature: *Roderick Prat*

STATE OF ARIZONA
COUNTY OF MARICOPA YAVAPAI

On 12/6/2016 before me,

Appeared Roderick Prat —

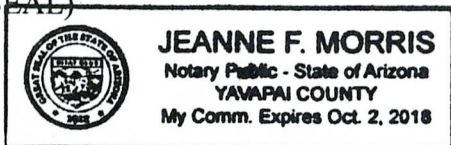
Personally known to me (or proved to me on the basis of satisfactory evidence) to be the person whose name is subscribed to me within instrument and acknowledged to me that he executed the same in his authorized capacity, and that by his signature on the instrument the person acted, executed the instrument.

WITNESS my hand and official seal.

Jeanne F. Morris
Signature of Notary

Affiant Known Produced ID ✓
Type of ID CANADIAN I.D.

(SEAL)



My Commission Expires: 10/2/2018

QUIT CLAIM DEED

THIS QUITCLAIM DEED, Executed this _____ Day of _____

By the following party, hereinafter to as GRANTOR,

BLM DATE STAMP:

Name : VPG, Inc. (Roderick Prat)
Whose Address is: 36610 N 355th Ave
Wickenburg, AZ 85390-2092

RECEIVED
BLM AZ STATE OFFICE
2016 DEC - 7 A 9:28
PHOENIX, ARIZONA

To second party, hereinafter referred to as GRANTEE,

Name: VPH LLC (Todd Beal)
Whose Address is: 36610 N 355th Ave
Wickenburg, AZ 85390-2092

WITNESSETH, That the said GRANTOR, for good consideration and the sum of Ten Dollars (\$10.00), paid by the GRANTEE, the receipt whereof is hereby acknowledged, does hereby remise, release and quitclaim unto the said GRANTEE forever, all the right, title, and claim which the said GRANTOR has in and to the following described mining claim, and improvements and appurtenances thereto in the County of: **Maricopa**, State of: **Arizona**, to wit:

MINING CLAIM: AMC 425241, TM 25 as Amended; Located In Section 25, Township 6N, Range 6W

NO TRANSFER FEE NECESSARY
EXEMPT From ARS 11-1133 and 11-1137 by ARS 11-1134 A-6

IN WITNESS WHEREOF, The said GRANTOR has signed and sealed these presents the day and year first above written. Signed, sealed and delivered in the presence of:

Name: Roderick Prat Signature: *Roderick Prat*

STATE OF ARIZONA
COUNTY OF MARICOPA YAVAPAI

On 12/6/2016 before me,


Appeared Roderick Prat

Personally known to me (or proved to me on the basis of satisfactory evidence) to be the person whose name is subscribed to me within instrument and acknowledged to me that he executed the same in his authorized capacity, and that by his signature on the instrument the person acted, executed the instrument.

WITNESS my hand and official seal.

Jeanne F. Morris
Signature of Notary

Affiant Known Produced ID
Type of ID CANADIAN ID



My Commission Expires: 10/2/2018

QUIT CLAIM DEED

THIS QUITCLAIM DEED, Executed this Day of

By the following party, hereinafter to as GRANTOR,

BLM DATE STAMP:

Name : VPG, Inc. (Roderick Prat)
Whose Address is: 36610 N 355th Ave
Wickenburg, AZ 85390-2092

RECEIVED
BLM AZ CLAIM OFFICE
2016 DEC - 7 A 9:2
PHOENIX, ARIZONA

To second party, hereinafter referred to as GRANTEE,

Name: VPH LLC (Todd Beal)
Whose Address is: 36610 N 355th Ave
Wickenburg, AZ 85390-2092

WITNESSETH, That the said GRANTOR, for good consideration and the sum of Ten Dollars (\$10.00), paid by the GRANTEE, the receipt whereof is hereby acknowledged, does hereby remise, release and quitclaim unto the said GRANTEE forever, all the right, title, and claim which the said GRANTOR has in and to the following described mining claim, and improvements and appurtenances thereto in the County of: Maricopa, State of: Arizona, to wit:

MINING CLAIM: AMC 428309, TM 26; Located In Section 31, Township 6N, Range 5W and Section 36, Township 6N, Range 6W

NO TRANSFER FEE NECESSARY
EXEMPT From ARS 11-1133 and 11-1137 by ARS 11-1134 A-6

IN WITNESS WHEREOF, The said GRANTOR has signed and sealed these presents the day and year first above written. Signed, sealed and delivered in the presence of:

Name: Roderick Prat Signature: [Handwritten Signature]

STATE OF ARIZONA
COUNTY OF MARICOPA YAVAPAI

On 12/6/2016 before me,

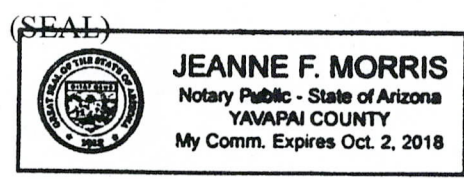
Appeared Roderick Prat

Personally known to me (or proved to me on the basis of satisfactory evidence) to be the person whose name is subscribed to me within instrument and acknowledged to me that he executed the same in his authorized capacity, and that by his signature on the instrument the person acted, executed the instrument.

WITNESS my hand and official seal.

[Handwritten Signature]
Signature of Notary

Affiant Known Produced ID
Type of ID CANADIAN FD



My Commission Expires: 10/2/2018

QUIT CLAIM DEED

THIS QUITCLAIM DEED, Executed this _____ Day of _____

By the following party, hereinafter to as GRANTOR,

BLM DATE STAMP:

Name : VPG, Inc. (Roderick Prat)
Whose Address is: 36610 N 355th Ave
Wickenburg, AZ 85390-2092

RECEIVED
BLM ARIZONA OFFICE
2016 DEC - 7 A 9:28
PHOENIX, ARIZONA

To second party, hereinafter referred to as GRANTEE,

Name: VPH LLC (Todd Beal)
Whose Address is: 36610 N 355th Ave
Wickenburg, AZ 85390-2092

WITNESSETH, That the said GRANTOR, for good consideration and the sum of Ten Dollars (\$10.00), paid by the GRANTEE, the receipt whereof is hereby acknowledged, does hereby remise, release and quitclaim unto the said GRANTEE forever, all the right, title, and claim which the said GRANTOR has in and to the following described mining claim, and improvements and appurtenances thereto in the County of: **Maricopa**, State of: **Arizona**, to wit:

MINING CLAIM: AMC 428310, TM 27; Located In Section 31, Township 6N, Range 5W and Section 36, Township 6N, Range 6W

**NO TRANSFER FEE NECESSARY
EXEMPT From ARS 11-1133 and 11-1137 by ARS 11-1134 A-6**

IN WITNESS WHEREOF, The said GRANTOR has signed and sealed these presents the day and year first above written. Signed, sealed and delivered in the presence of:

Name: Roderick Prat Signature: *Roderick Prat*

STATE OF ARIZONA
COUNTY OF MARICOPA YAVAPAI

On 12/6/2016 before me,


Appeared Roderick Prat —

Personally known to me (or proved to me on the basis of satisfactory evidence) to be the person whose name is subscribed to me within instrument and acknowledged to me that he executed the same in his authorized capacity, and that by his signature on the instrument the person acted, executed the instrument.

WITNESS my hand and official seal.

Jeanne F. Morris
Signature of Notary

Affiant Known Produced ID ✓
Type of ID CANADIAN FD



My Commission Expires: 10/2/2018

QUIT CLAIM DEED

THIS QUITCLAIM DEED, Executed this _____ Day of _____

By the following party, hereinafter to as GRANTOR,

BLM DATE STAMP:

Name : VPG, Inc. (Roderick Prat)
Whose Address is: 36610 N 355th Ave
Wickenburg, AZ 85390-2092

RECEIVED
BLM AZ DISTRICT OFFICE
2016 DEC - 1 A 9: 28
PHOENIX, ARIZONA

To second party, hereinafter referred to as GRANTEE,

Name: VPH LLC (Todd Beal)
Whose Address is: 36610 N 355th Ave
Wickenburg, AZ 85390-2092

WITNESSETH, That the said GRANTOR, for good consideration and the sum of Ten Dollars (\$10.00), paid by the GRANTEE, the receipt whereof is hereby acknowledged, does hereby remise, release and quitclaim unto the said GRANTEE forever, all the right, title, and claim which the said GRANTOR has in and to the following described mining claim, and improvements and appurtenances thereto in the County of: **Maricopa**, State of: **Arizona**, to wit:

MINING CLAIM: AMC 428311, TM 28; Located In Section 31, Township 6N, Range 5W

**NO TRANSFER FEE NECESSARY
EXEMPT From ARS 11-1133 and 11-1137 by ARS 11-1134 A-6**

IN WITNESS WHEREOF, The said GRANTOR has signed and sealed these presents the day and year first above written. Signed, sealed and delivered in the presence of:

Name: Roderick Prat Signature: *Roderick Prat*


STATE OF ARIZONA
COUNTY OF MARICOPA YAVAPAI
On 12/26/2016 before me,

Appeared Roderick Prat —
Personally known to me (or proved to me on the basis of satisfactory evidence) to be the person whose name is subscribed to me within instrument and acknowledged to me that he executed the same in his authorized capacity, and that by his signature on the instrument the person acted, executed the instrument.

WITNESS my hand and official seal.

Jeanne F. Morris
Signature of Notary

Affiant Known Produced ID ✓
Type of ID CANADIAN ID



My Commission Expires: 10/2/2018

QUIT CLAIM DEED

THIS QUITCLAIM DEED, Executed this _____ Day of _____

By the following party, hereinafter to as GRANTOR,

BLM DATE STAMP:

Name : VPG, Inc. (Roderick Prat)
Whose Address is: 36610 N 355th Ave
Wickenburg, AZ 85390-2092

To second party, hereinafter referred to as GRANTEE,

Name: VPH LLC (Todd Beal)
Whose Address is: 36610 N 355th Ave
Wickenburg, AZ 85390-2092

RECEIVED
BLM AZ STATE OFFICE
2016 DEC -7 A 9:58
PHOENIX, ARIZONA

WITNESSETH, That the said GRANTOR, for good consideration and the sum of Ten Dollars (\$10.00), paid by the GRANTEE, the receipt whereof is hereby acknowledged, does hereby remise, release and quitclaim unto the said GRANTEE forever, all the right, title, and claim which the said GRANTOR has in and to the following described mining claim, and improvements and appurtenances thereto in the County of: **Maricopa**, State of: **Arizona**, to wit:

MINING CLAIM: AMC 428312, TM 29; Located In Section 31, Township 6N, Range 5W

NO TRANSFER FEE NECESSARY
EXEMPT From ARS 11-1133 and 11-1137 by ARS 11-1134 A-6

IN WITNESS WHEREOF, The said GRANTOR has signed and sealed these presents the day and year first above written. Signed, sealed and delivered in the presence of:

Name: Roderick Prat Signature: *Roderick Prat*

STATE OF ARIZONA
COUNTY OF MARICOPA YAVAPAI
On 12/6/2016 before me,

Appeared Roderick Prat _____

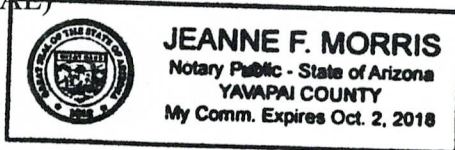
Personally known to me (or proved to me on the basis of satisfactory evidence) to be the person whose name is subscribed to me within instrument and acknowledged to me that he executed the same in his authorized capacity, and that by his signature on the instrument the person acted, executed the instrument.

WITNESS my hand and official seal.

Jeanne F. Morris
Signature of Notary

Affiant Known Produced ID ✓
Type of ID CANADIAN ID

(SEAL)



My Commission Expires: 10/2/2018

QUIT CLAIM DEED

THIS QUITCLAIM DEED, Executed this _____ Day of _____

By the following party, hereinafter to as GRANTOR,

BLM DATE STAMP:

Name : VPG, Inc. (Roderick Prat)
Whose Address is: 36610 N 355th Ave
Wickenburg, AZ 85390-2092

RECEIVED
BLM AZ STATE OFFICE
2016 DEC - 7 A 9:28
PHOENIX, ARIZONA

To second party, hereinafter referred to as GRANTEE,

Name: VPH LLC (Todd Beal)
Whose Address is: 36610 N 355th Ave
Wickenburg, AZ 85390-2092

WITNESSETH, That the said GRANTOR, for good consideration and the sum of Ten Dollars (\$10.00), paid by the GRANTEE, the receipt whereof is hereby acknowledged, does hereby remise, release and quitclaim unto the said GRANTEE forever, all the right, title, and claim which the said GRANTOR has in and to the following described mining claim, and improvements and appurtenances thereto in the County of: **Maricopa**, State of: **Arizona**, to wit:

MINING CLAIM: AMC 428313, TM 30; Located In Section 31, Township 6N, Range 5W

NO TRANSFER FEE NECESSARY
EXEMPT From ARS 11-1133 and 11-1137 by ARS 11-1134 A-6

IN WITNESS WHEREOF, The said GRANTOR has signed and sealed these presents the day and year first above written. Signed, sealed and delivered in the presence of:

Name: Roderick Prat Signature: *Roderick Prat*

STATE OF ARIZONA
COUNTY OF MARICOPA YAVAPAI
On 12/6/2016 before me,

Appeared Roderick Prat _____
Personally known to me (or proved to me on the basis of satisfactory evidence) to be the person whose name is subscribed to me within instrument and acknowledged to me that he executed the same in his authorized capacity, and that by his signature on the instrument the person acted, executed the instrument.

WITNESS my hand and official seal.

Jeanne F. Morris
Signature of Notary

Affiant Known Produced ID _____
Type of ID CANADIAN F.I.D

(SEAL)



My Commission Expires: 10/2/2018

QUIT CLAIM DEED

THIS QUITCLAIM DEED, Executed this _____ Day of _____

By the following party, hereinafter to as GRANTOR,

BLM DATE STAMP:

Name : VPG, Inc. (Roderick Prat)
Whose Address is: 36610 N 355th Ave
Wickenburg, AZ 85390-2092

To second party, hereinafter referred to as GRANTEE,

Name: VPH LLC (Todd Beal)
Whose Address is: 36610 N 355th Ave
Wickenburg, AZ 85390-2092

RECEIVED
BLM AZ STATE OFFICE
2016 DEC - 7 A 9:21
PHOENIX, ARIZONA

WITNESSETH, That the said GRANTOR, for good consideration and the sum of Ten Dollars (\$10.00), paid by the GRANTEE, the receipt whereof is hereby acknowledged, does hereby remise, release and quitclaim unto the said GRANTEE forever, all the right, title, and claim which the said GRANTOR has in and to the following described mining claim, and improvements and appurtenances thereto in the County of: **Maricopa**, State of: **Arizona**, to wit:

MINING CLAIM: AMC 428314, TM 31; Located In Section 31, Township 6N, Range 5W

**NO TRANSFER FEE NECESSARY
EXEMPT From ARS 11-1133 and 11-1137 by ARS 11-1134 A-6**

IN WITNESS WHEREOF, The said GRANTOR has signed and sealed these presents the day and year first above written. Signed, sealed and delivered in the presence of:

Name: Roderick Prat Signature: *Roderick Prat*

STATE OF ARIZONA
COUNTY OF MARICOPA YAVAPAI
On 12/6/2016 before me,

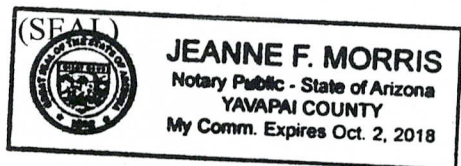
Appeared Roderick Prat

Personally known to me (or proved to me on the basis of satisfactory evidence) to be the person whose name is subscribed to me within instrument and acknowledged to me that he executed the same in his authorized capacity, and that by his signature on the instrument the person acted, executed the instrument.

WITNESS my hand and official seal.

Jeanne F. Morris
Signature of Notary

Affiant Known Produced ID
Type of ID CANADIAN ID



My Commission Expires: 10/2/2018

QUIT CLAIM DEED

THIS QUITCLAIM DEED, Executed this _____ Day of _____

By the following party, hereinafter to as GRANTOR,

BLM DATE STAMP:

Name : VPG, Inc. (Roderick Prat)
Whose Address is: 36610 N 355th Ave
Wickenburg, AZ 85390-2092

RECEIVED
BLM AZ STATE OFFICE
2016 DEC -7 A 9:27
PHOENIX, ARIZONA

To second party, hereinafter referred to as GRANTEE,

Name: VPH LLC (Todd Beal)
Whose Address is: 36610 N 355th Ave
Wickenburg, AZ 85390-2092

WITNESSETH, That the said GRANTOR, for good consideration and the sum of Ten Dollars (\$10.00), paid by the GRANTEE, the receipt whereof is hereby acknowledged, does hereby remise, release and quitclaim unto the said GRANTEE forever, all the right, title, and claim which the said GRANTOR has in and to the following described mining claim, and improvements and appurtenances thereto in the County of: **Maricopa**, State of: **Arizona**, to wit:

MINING CLAIM: AMC 428315, TM 32; Located In Section 31, Township 6N, Range 5W

NO TRANSFER FEE NECESSARY
EXEMPT From ARS 11-1133 and 11-1137 by ARS 11-1134 A-6

IN WITNESS WHEREOF, The said GRANTOR has signed and sealed these presents the day and year first above written. Signed, sealed and delivered in the presence of:

Name: Roderick Prat Signature: *Roderick Prat*

STATE OF ARIZONA
COUNTY OF MARICOPA YAVAPAI

On 12/6/2016 before me,

Appeared Roderick Prat ~

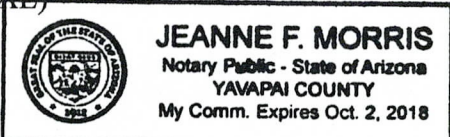
Personally known to me (or proved to me on the basis of satisfactory evidence) to be the person whose name is subscribed to me within instrument and acknowledged to me that he executed the same in his authorized capacity, and that by his signature on the instrument the person acted, executed the instrument.

WITNESS my hand and official seal.

Jeanne F. Morris
Signature of Notary

Affiant Known Produced ID
Type of ID CANADIAN ID

(SEAL)



My Commission Expires: 10/2/2018

QUIT CLAIM DEED

THIS QUITCLAIM DEED, Executed this _____ Day of _____

By the following party, hereinafter to as GRANTOR,

BLM DATE STAMP:

Name : VPG, Inc. (Roderick Prat)
Whose Address is: 36610 N 355th Ave
Wickenburg, AZ 85390-2092

RECEIVED
BLM AZ STATE OFFICE
2016 DEC - 7 A 9: 27
PHOENIX, ARIZONA

To second party, hereinafter referred to as GRANTEE,

Name: VPH LLC (Todd Beal)
Whose Address is: 36610 N 355th Ave
Wickenburg, AZ 85390-2092

WITNESSETH, That the said GRANTOR, for good consideration and the sum of Ten Dollars (\$10.00), paid by the GRANTEE, the receipt whereof is hereby acknowledged, does hereby remise, release and quitclaim unto the said GRANTEE forever, all the right, title, and claim which the said GRANTOR has in and to the following described mining claim, and improvements and appurtenances thereto in the County of: **Maricopa**, State of: **Arizona**, to wit:

MINING CLAIM: AMC 428316, TM 33; Located In Section 31, Township 6N, Range 5W

NO TRANSFER FEE NECESSARY
EXEMPT From ARS 11-1133 and 11-1137 by ARS 11-1134 A-6

IN WITNESS WHEREOF, The said GRANTOR has signed and sealed these presents the day and year first above written. Signed, sealed and delivered in the presence of:

Name: Roderick Prat Signature: *Roderick Prat*

STATE OF ARIZONA
COUNTY OF MARICOPA YAVAPAI

On 12/6/2016 before me,

Appeared Roderick Prat

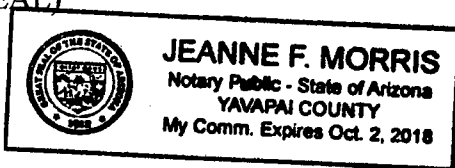
Personally known to me (or proved to me on the basis of satisfactory evidence) to be the person whose name is subscribed to me within instrument and acknowledged to me that he executed the same in his authorized capacity, and that by his signature on the instrument the person acted, executed the instrument.

WITNESS my hand and official seal.

Jeanne F. Morris
Signature of Notary

Affiant Known Produced ID ✓
Type of ID CANADIAN RA

(SEAL)



My Commission Expires: 10/2/2018

QUIT CLAIM DEED

THIS QUITCLAIM DEED, Executed this _____ Day of _____

By the following party, hereinafter to as GRANTOR,

BLM DATE STAMP:

Name : VPG, Inc. (Roderick Prat)
Whose Address is: 36610 N 355th Ave
Wickenburg, AZ 85390-2092

RECEIVED
BLM AZ STATE OFFICE
2016 DEC - 1 A 9: 27
PHOENIX, ARIZONA

To second party, hereinafter referred to as GRANTEE,

Name: VPH LLC (Todd Beal)
Whose Address is: 36610 N 355th Ave
Wickenburg, AZ 85390-2092

WITNESSETH, That the said GRANTOR, for good consideration and the sum of Ten Dollars (\$10.00), paid by the GRANTEE, the receipt whereof is hereby acknowledged, does hereby remise, release and quitclaim unto the said GRANTEE forever, all the right, title, and claim which the said GRANTOR has in and to the following described mining claim, and improvements and appurtenances thereto in the County of: **Maricopa**, State of: **Arizona**, to wit:

MINING CLAIM: AMC 428317, TM 36; Located In Section 31, Township 6N, Range 5W and Section 36, Township 6N, Range 6W

NO TRANSFER FEE NECESSARY
EXEMPT From ARS 11-1133 and 11-1137 by ARS 11-1134 A-6

IN WITNESS WHEREOF, The said GRANTOR has signed and sealed these presents the day and year first above written. Signed, sealed and delivered in the presence of:

Name: Roderick Prat Signature: *Roderick Prat*

STATE OF ARIZONA
COUNTY OF MARICOPA YAVAPAI

On 12/6/2016 before me,

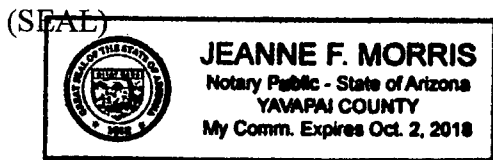
Appeared Roderick Prat

Personally known to me (or proved to me on the basis of satisfactory evidence) to be the person whose name is subscribed to me within instrument and acknowledged to me that he executed the same in his authorized capacity, and that by his signature on the instrument the person acted, executed the instrument.

WITNESS my hand and official seal.

Jeanne F. Morris
Signature of Notary

Affiant Known Produced ID
Type of ID CANADIAN F.I.D



My Commission Expires: 10/2/2018

QUIT CLAIM DEED

THIS QUITCLAIM DEED, Executed this _____ Day of _____

By the following party, hereinafter to as GRANTOR,

BLM DATE STAMP:

Name : VPG, Inc. (Roderick Prat)
Whose Address is: 36610 N 355th Ave
Wickenburg, AZ 85390-2092

RECEIVED
BLM AZ STATE OFFICE
2016 DEC - 7 A 9: 27
PHOENIX, ARIZONA

To second party, hereinafter referred to as GRANTEE,

Name: VPH LLC (Todd Beal)
Whose Address is: 36610 N 355th Ave
Wickenburg, AZ 85390-2092

WITNESSETH, That the said GRANTOR, for good consideration and the sum of Ten Dollars (\$10.00), paid by the GRANTEE, the receipt whereof is hereby acknowledged, does hereby remise, release and quitclaim unto the said GRANTEE forever, all the right, title, and claim which the said GRANTOR has in and to the following described mining claim, and improvements and appurtenances thereto in the County of: **Maricopa**, State of: **Arizona**, to wit:

MINING CLAIM: AMC 428318, TM 37; Located In Section 31, Township 6N, Range 5W and Section 36, Township 6N, Range 6W

NO TRANSFER FEE NECESSARY
EXEMPT From ARS 11-1133 and 11-1137 by ARS 11-1134 A-6

IN WITNESS WHEREOF, The said GRANTOR has signed and sealed these presents the day and year first above written. Signed, sealed and delivered in the presence of:

Name: Roderick Prat Signature: *Roderick Prat*

STATE OF ARIZONA
COUNTY OF MARICOPA YAVAPAI

On 12/16/2016 before me,

Appeared Roderick Prat ~

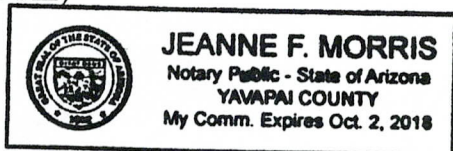
Personally known to me (or proved to me on the basis of satisfactory evidence) to be the person whose name is subscribed to me within instrument and acknowledged to me that he executed the same in his authorized capacity, and that by his signature on the instrument the person acted, executed the instrument.

WITNESS my hand and official seal.

Jeanne F. Morris
Signature of Notary

Affiant Known Produced ID ✓
Type of ID CANADIAN ID

(SEAL)



My Commission Expires: 10/2/2018

QUIT CLAIM DEED

THIS QUITCLAIM DEED, Executed this Day of

By the following party, hereinafter to as GRANTOR,

BLM DATE STAMP:

Name : VPG, Inc. (Roderick Prat)
Whose Address is: 36610 N 355th Ave
Wickenburg, AZ 85390-2092

RECEIVED
BLM AZ STATE OFFICE
2016 DEC - 7 A 9:27
PHOENIX, ARIZONA

To second party, hereinafter referred to as GRANTEE,

Name: VPH LLC (Todd Beal)
Whose Address is: 36610 N 355th Ave
Wickenburg, AZ 85390-2092

WITNESSETH, That the said GRANTOR, for good consideration and the sum of Ten Dollars (\$10.00), paid by the GRANTEE, the receipt whereof is hereby acknowledged, does hereby remise, release and quitclaim unto the said GRANTEE forever, all the right, title, and claim which the said GRANTOR has in and to the following described mining claim, and improvements and appurtenances thereto in the County of: Maricopa, State of: Arizona, to wit:

MINING CLAIM: AMC 428319, TM 39 as Amended; Located In Section 36, Township 6N, Range 6W

NO TRANSFER FEE NECESSARY
EXEMPT From ARS 11-1133 and 11-1137 by ARS 11-1134 A-6

IN WITNESS WHEREOF, The said GRANTOR has signed and sealed these presents the day and year first above written. Signed, sealed and delivered in the presence of:

Name: Roderick Prat Signature: [Signature]

STATE OF ARIZONA
COUNTY OF MARICOPA YAVAPAI

On 12/6/2016 before me,

Appeared Roderick Prat


Personally known to me (or proved to me on the basis of satisfactory evidence) to be the person whose name is subscribed to me within instrument and acknowledged to me that he executed the same in his authorized capacity, and that by his signature on the instrument the person acted, executed the instrument.

WITNESS my hand and official seal.

[Signature]
Signature of Notary

Affiant Known Produced ID
Type of ID CANADIAN I.D.

(SEAL)



My Commission Expires: 10/2/2018

QUIT CLAIM DEED

THIS QUITCLAIM DEED, Executed this _____ Day of _____

By the following party, hereinafter to as GRANTOR,

BLM DATE STAMP:

Name : VPG, Inc. (Roderick Prat)
Whose Address is: 36610 N 355th Ave
Wickenburg, AZ 85390-2092

RECEIVED
BLM AZ STATE OFFICE
2016 DEC - 7 A 9: 27
PHOENIX, ARIZONA

To second party, hereinafter referred to as GRANTEE,

Name: VPH LLC (Todd Beal)
Whose Address is: 36610 N 355th Ave
Wickenburg, AZ 85390-2092

WITNESSETH, That the said GRANTOR, for good consideration and the sum of Ten Dollars (\$10.00), paid by the GRANTEE, the receipt whereof is hereby acknowledged, does hereby remise, release and quitclaim unto the said GRANTEE forever, all the right, title, and claim which the said GRANTOR has in and to the following described mining claim, and improvements and appurtenances thereto in the County of: Maricopa, State of: Arizona, to wit:

MINING CLAIM: AMC 428320, TM 40; Located In Section 35 and Section 36, Township 6N, Range 6W

NO TRANSFER FEE NECESSARY
EXEMPT From ARS 11-1133 and 11-1137 by ARS 11-1134 A-6

IN WITNESS WHEREOF, The said GRANTOR has signed and sealed these presents the day and year first above written. Signed, sealed and delivered in the presence of:

Name: Roderick Prat Signature: [Signature]

STATE OF ARIZONA
COUNTY OF MARICOPA YAVAPAI

On 12/6/2016 before me,


Appeared Roderick Prat

Personally known to me (or proved to me on the basis of satisfactory evidence) to be the person whose name is subscribed to me within instrument and acknowledged to me that he executed the same in his authorized capacity, and that by his signature on the instrument the person acted, executed the instrument.

WITNESS my hand and official seal.

[Signature]
Signature of Notary

Affiant Known Produced ID
Type of ID CANADIAN F.O



My Commission Expires: 10-2-2018

QUIT CLAIM DEED

THIS QUITCLAIM DEED, Executed this _____ Day of _____

By the following party, hereinafter to as GRANTOR,

BLM DATE STAMP:

Name : VPG, Inc. (Roderick Prat)
Whose Address is: 36610 N 355th Ave
Wickenburg, AZ 85390-2092

RECEIVED
BLM AZ STATE OFFICE
2016 DEC - 7 A 9: 27
PHOENIX, ARIZONA

To second party, hereinafter referred to as GRANTEE,

Name: VPH LLC (Todd Beal)
Whose Address is: 36610 N 355th Ave
Wickenburg, AZ 85390-2092

WITNESSETH, That the said GRANTOR, for good consideration and the sum of Ten Dollars (\$10.00), paid by the GRANTEE, the receipt whereof is hereby acknowledged, does hereby remise, release and quitclaim unto the said GRANTEE forever, all the right, title, and claim which the said GRANTOR has in and to the following described mining claim, and improvements and appurtenances thereto in the County of: **Maricopa**, State of: **Arizona**, to wit:

MINING CLAIM: AMC 428321, TM 42; Located In Section 36 and Section 35, Township 6N, Range 6W

**NO TRANSFER FEE NECESSARY
EXEMPT From ARS 11-1133 and 11-1137 by ARS 11-1134 A-6**

IN WITNESS WHEREOF, The said GRANTOR has signed and sealed these presents the day and year first above written. Signed, sealed and delivered in the presence of:

Name: Roderick Prat Signature: *[Signature]*

STATE OF ARIZONA
COUNTY OF MARICOPA YAVAPAI


On 12/6/2016 before me,
Appeared Roderick Prat

Personally known to me (or proved to me on the basis of satisfactory evidence) to be the person whose name is subscribed to me within instrument and acknowledged to me that he executed the same in his authorized capacity, and that by his signature on the instrument the person acted, executed the instrument.

WITNESS my hand and official seal.

[Signature]
Signature of Notary

Affiant Known Produced ID
Type of ID CANADIAN I.D.



My Commission Expires: 10/2/2018

QUIT CLAIM DEED

THIS QUITCLAIM DEED, Executed this _____ Day of _____

By the following party, hereinafter to as GRANTOR,

BLM DATE STAMP:

Name : VPG, Inc. (Roderick Prat)
Whose Address is: 36610 N 355th Ave
Wickenburg, AZ 85390-2092

RECEIVED
BLM AZ STATE OFFICE
2016 DEC - 1 A 9: 27
PHOENIX, ARIZONA

To second party, hereinafter referred to as GRANTEE,

Name: VPH LLC (Todd Beal)
Whose Address is: 36610 N 355th Ave
Wickenburg, AZ 85390-2092

WITNESSETH, That the said GRANTOR, for good consideration and the sum of Ten Dollars (\$10.00), paid by the GRANTEE, the receipt whereof is hereby acknowledged, does hereby remise, release and quitclaim unto the said GRANTEE forever, all the right, title, and claim which the said GRANTOR has in and to the following described mining claim, and improvements and appurtenances thereto in the County of: **Maricopa**, State of: **Arizona**, to wit:

MINING CLAIM: AMC 428322, TM 43; Located In Section 36 and Section 35, Township 6N, Range 6W

NO TRANSFER FEE NECESSARY
EXEMPT From ARS 11-1133 and 11-1137 by ARS 11-1134 A-6

IN WITNESS WHEREOF, The said GRANTOR has signed and sealed these presents the day and year first above written. Signed, sealed and delivered in the presence of:

Name: Roderick Prat Signature: *Roderick Prat*

STATE OF ARIZONA
COUNTY OF MARICOPA YAVAPAI


On 12/16/2016 before me,
Appeared Roderick Prat —

Personally known to me (or proved to me on the basis of satisfactory evidence) to be the person whose name is subscribed to me within instrument and acknowledged to me that he executed the same in his authorized capacity, and that by his signature on the instrument the person acted, executed the instrument.

WITNESS my hand and official seal.

Jeanne F. Morris
Signature of Notary

Affiant Known Produced ID —
Type of ID CANADIAN I.D.



My Commission Expires: 10/2/2018

QUIT CLAIM DEED

THIS QUITCLAIM DEED, Executed this _____ Day of _____

By the following party, hereinafter to as GRANTOR,

BLM DATE STAMP:

Name : VPG, Inc. (Roderick Prat)
Whose Address is: 36610 N 355th Ave
Wickenburg, AZ 85390-2092

RECEIVED
PLM AZ STATE OFFICE
2016 DEC - 7 A 9: 27
PHOENIX, ARIZONA

To second party, hereinafter referred to as GRANTEE,

Name: VPH LLC (Todd Beal)
Whose Address is: 36610 N 355th Ave
Wickenburg, AZ 85390-2092

WITNESSETH, That the said GRANTOR, for good consideration and the sum of Ten Dollars (\$10.00), paid by the GRANTEE, the receipt whereof is hereby acknowledged, does hereby remise, release and quitclaim unto the said GRANTEE forever, all the right, title, and claim which the said GRANTOR has in and to the following described mining claim, and improvements and appurtenances thereto in the County of: **Maricopa**, State of: **Arizona**, to wit:

MINING CLAIM: AMC 428323, TM 44; Located In Section 25 and Section 26, Township 6N, Range 6W

**NO TRANSFER FEE NECESSARY
EXEMPT From ARS 11-1133 and 11-1137 by ARS 11-1134 A-6**

IN WITNESS WHEREOF, The said GRANTOR has signed and sealed these presents the day and year first above written. Signed, sealed and delivered in the presence of:

Name: Roderick Prat Signature: *Roderick Prat*

STATE OF ARIZONA
COUNTY OF MARICOPA YAVAPAI
On 12/6/2016 before me,

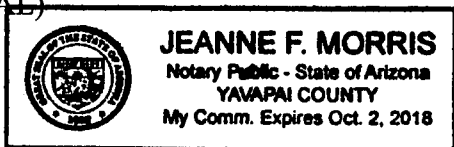
Appeared Roderick Prat
Personally known to me (or proved to me on the basis of satisfactory evidence) to be the person whose name is subscribed to me within instrument and acknowledged to me that he executed the same in his authorized capacity, and that by his signature on the instrument the person acted, executed the instrument.

WITNESS my hand and official seal.

Jeanne F. Morris
Signature of Notary

Affiant Known Produced ID
Type of ID CANADIAN I.D.

(SEAL)



My Commission Expires: 10/2/2018

QUIT CLAIM DEED

THIS QUITCLAIM DEED, Executed this _____ Day of _____

By the following party, hereinafter to as GRANTOR,

BLM DATE STAMP:

Name : VPG, Inc. (Roderick Prat)
Whose Address is: 36610 N 355th Ave
Wickenburg, AZ 85390-2092

RECEIVED
BLM AZ STATE OFFICE
2016 DEC - 7 A 9: 21
PHOENIX, ARIZONA

To second party, hereinafter referred to as GRANTEE,

Name: VPH LLC (Todd Beal)
Whose Address is: 36610 N 355th Ave
Wickenburg, AZ 85390-2092

WITNESSETH, That the said GRANTOR, for good consideration and the sum of Ten Dollars (\$10.00), paid by the GRANTEE, the receipt whereof is hereby acknowledged, does hereby remise, release and quitclaim unto the said GRANTEE forever, all the right, title, and claim which the said GRANTOR has in and to the following described mining claim, and improvements and appurtenances thereto in the County of: **Maricopa**, State of: **Arizona**, to wit:

MINING CLAIM: AMC 428324, TM 45; Located In Section 25, Township 6N, Range 6W

NO TRANSFER FEE NECESSARY
EXEMPT From ARS 11-1133 and 11-1137 by ARS 11-1134 A-6

IN WITNESS WHEREOF, The said GRANTOR has signed and sealed these presents the day and year first above written. Signed, sealed and delivered in the presence of:

Name: Roderick Prat Signature: *Roderick Prat*

STATE OF ARIZONA
COUNTY OF MARICOPA YAVAPAI
On 12/6/2016 before me,

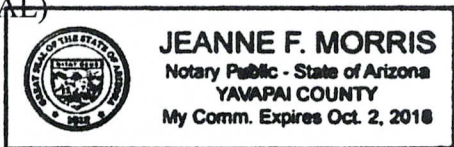
Appeared Roderick Prat
Personally known to me (or proved to me on the basis of satisfactory evidence) to be the person whose name is subscribed to me within instrument and acknowledged to me that he executed the same in his authorized capacity, and that by his signature on the instrument the person acted, executed the instrument.

WITNESS my hand and official seal.

Jeanne F. Morris
Signature of Notary

Affiant Known Produced ID ✓
Type of ID CANADIAN F.I.D

(SEAL)



My Commission Expires: 10/2/2018

QUIT CLAIM DEED

THIS QUITCLAIM DEED, Executed this _____ Day of _____

By the following party, hereinafter to as GRANTOR,

BLM DATE STAMP:

Name : VPG, Inc. (Roderick Prat)
Whose Address is: 36610 N 355th Ave
Wickenburg, AZ 85390-2092

RECEIVED
BLM AZ STATE OFFICE
2016 DEC - 7 A 9: 27
PHOENIX, ARIZONA

To second party, hereinafter referred to as GRANTEE,

Name: VPH LLC (Todd Beal)
Whose Address is: 36610 N 355th Ave
Wickenburg, AZ 85390-2092

WITNESSETH, That the said GRANTOR, for good consideration and the sum of Ten Dollars (\$10.00), paid by the GRANTEE, the receipt whereof is hereby acknowledged, does hereby remise, release and quitclaim unto the said GRANTEE forever, all the right, title, and claim which the said GRANTOR has in and to the following described mining claim, and improvements and appurtenances thereto in the County of: **Maricopa**, State of: **Arizona**, to wit:

MINING CLAIM: AMC 428325, TM 46; Located In Section 25 and Section 26, Township 6N, Range 6W

NO TRANSFER FEE NECESSARY
EXEMPT From ARS 11-1133 and 11-1137 by ARS 11-1134 A-6

IN WITNESS WHEREOF, The said GRANTOR has signed and sealed these presents the day and year first above written. Signed, sealed and delivered in the presence of:

Name: Roderick Prat Signature: *Roderick Prat*

STATE OF ARIZONA
COUNTY OF MARICOPA YAVAPAI


On 12/16/2016 before me,
Appeared Roderick Prat

Personally known to me (or proved to me on the basis of satisfactory evidence) to be the person whose name is subscribed to me within instrument and acknowledged to me that he executed the same in his authorized capacity, and that by his signature on the instrument the person acted, executed the instrument.

WITNESS my hand and official seal.

Jeanne F. Morris
Signature of Notary

Affiant Known Produced ID
Type of ID CANADIAN ID



My Commission Expires: 10/2/2018

QUIT CLAIM DEED

THIS QUITCLAIM DEED, Executed this _____ Day of _____

By the following party, hereinafter to as GRANTOR,

BLM DATE STAMP:

Name : VPG, Inc. (Roderick Prat)
Whose Address is: 36610 N 355th Ave
Wickenburg, AZ 85390-2092

RECEIVED
BLM AZ STATE OFFICE
2016 DEC - 1 A 9: 26
PHOENIX, ARIZONA

To second party, hereinafter referred to as GRANTEE,

Name: VPH LLC (Todd Beal)
Whose Address is: 36610 N 355th Ave
Wickenburg, AZ 85390-2092

WITNESSETH, That the said GRANTOR, for good consideration and the sum of Ten Dollars (\$10.00), paid by the GRANTEE, the receipt whereof is hereby acknowledged, does hereby remise, release and quitclaim unto the said GRANTEE forever, all the right, title, and claim which the said GRANTOR has in and to the following described mining claim, and improvements and appurtenances thereto in the County of: **Maricopa**, State of: **Arizona**, to wit:

MINING CLAIM: AMC 428326, TM 47; Located In Section 26, Township 6N, Range 6W

NO TRANSFER FEE NECESSARY
EXEMPT From ARS 11-1133 and 11-1137 by ARS 11-1134 A-6

IN WITNESS WHEREOF, The said GRANTOR has signed and sealed these presents the day and year first above written. Signed, sealed and delivered in the presence of:

Name: Roderick Prat Signature: *Roderick Prat*

STATE OF ARIZONA
COUNTY OF MARICOPA YAVAPAI

On 12/16/2016 before me,


Appeared Roderick Prat

Personally known to me (or proved to me on the basis of satisfactory evidence) to be the person whose name is subscribed to me within instrument and acknowledged to me that he executed the same in his authorized capacity, and that by his signature on the instrument the person acted, executed the instrument.

WITNESS my hand and official seal.

Jeanne F. Morris
Signature of Notary

Affiant Known Produced ID
Type of ID CANADIAN T.D



My Commission Expires: 10/2/2018

QUIT CLAIM DEED

THIS QUITCLAIM DEED, Executed this _____ Day of _____

By the following party, hereinafter to as GRANTOR,

BLM DATE STAMP:

Name : VPG, Inc. (Roderick Prat)
Whose Address is: 36610 N 355th Ave
Wickenburg, AZ 85390-2092

RECEIVED
BLM AZ STATE OFFICE
2016 DEC - 7 A 9:20
PHOENIX, ARIZONA

To second party, hereinafter referred to as GRANTEE,

Name: VPH LLC (Todd Beal)
Whose Address is: 36610 N 355th Ave
Wickenburg, AZ 85390-2092

WITNESSETH, That the said GRANTOR, for good consideration and the sum of Ten Dollars (\$10.00), paid by the GRANTEE, the receipt whereof is hereby acknowledged, does hereby remise, release and quitclaim unto the said GRANTEE forever, all the right, title, and claim which the said GRANTOR has in and to the following described mining claim, and improvements and appurtenances thereto in the County of: **Maricopa**, State of: **Arizona**, to wit:

MINING CLAIM: AMC 428327, TM 48 as Amended; Located In Section 25 and Section 26, Township 6N, Range 6W

NO TRANSFER FEE NECESSARY
EXEMPT From ARS 11-1133 and 11-1137 by ARS 11-1134 A-6

IN WITNESS WHEREOF, The said GRANTOR has signed and sealed these presents the day and year first above written. Signed, sealed and delivered in the presence of:

Name: Roderick Prat Signature: *Roderick Prat*

STATE OF ARIZONA
COUNTY OF MARICOPA YAVAPAI
On 12/6/2016 before me,

Appeared Roderick Prat
Personally known to me (or proved to me on the basis of satisfactory evidence) to be the person whose name is subscribed to me within instrument and acknowledged to me that he executed the same in his authorized capacity, and that by his signature on the instrument the person acted, executed the instrument.

WITNESS my hand and official seal.

Jeanne F. Morris
Signature of Notary

Affiant Known Produced ID
Type of ID CANADIAN I.D.

(SEAL)



My Commission Expires: 10/2/2018

QUIT CLAIM DEED

THIS QUITCLAIM DEED, Executed this _____ Day of _____

By the following party, hereinafter to as GRANTOR,

BLM DATE STAMP:

Name : VPG, Inc. (Roderick Prat)
Whose Address is: 36610 N 355th Ave
Wickenburg, AZ 85390-2092

RECEIVED
BLM AZ STATE OFFICE
2016 DEC - 1 A 9: 26
PHOENIX, ARIZONA

To second party, hereinafter referred to as GRANTEE,

Name: VPH LLC (Todd Beal)
Whose Address is: 36610 N 355th Ave
Wickenburg, AZ 85390-2092

WITNESSETH, That the said GRANTOR, for good consideration and the sum of Ten Dollars (\$10.00), paid by the GRANTEE, the receipt whereof is hereby acknowledged, does hereby remise, release and quitclaim unto the said GRANTEE forever, all the right, title, and claim which the said GRANTOR has in and to the following described mining claim, and improvements and appurtenances thereto in the County of: **Maricopa**, State of: **Arizona**, to wit:

MINING CLAIM: AMC 428328, TM 49 as Amended; Located In Section 25 and Section 26, Township 6N, Range 6W

NO TRANSFER FEE NECESSARY
EXEMPT From ARS 11-1133 and 11-1137 by ARS 11-1134 A-6

IN WITNESS WHEREOF, The said GRANTOR has signed and sealed these presents the day and year first above written. Signed, sealed and delivered in the presence of:

Name: Roderick Prat Signature: *Roderick Prat*

STATE OF ARIZONA
COUNTY OF MARICOPA YAVAPAI

On 12/16/2016 before me,
Appeared Roderick Prat _____

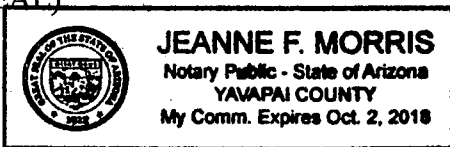
Personally known to me (or proved to me on the basis of satisfactory evidence) to be the person whose name is subscribed to me within instrument and acknowledged to me that he executed the same in his authorized capacity, and that by his signature on the instrument the person acted, executed the instrument.

WITNESS my hand and official seal.

Jeanne F. Morris
Signature of Notary

Affiant Known Produced ID ✓
Type of ID CANADIAN T.I.D

(SEAL)



My Commission Expires: 10/2/2018

QUIT CLAIM DEED

THIS QUITCLAIM DEED, Executed this Day of

By the following party, hereinafter to as GRANTOR,

Name : VPG, Inc. (Roderick Prat)
Whose Address is: 36610 N 355th Ave
Wickenburg, AZ 85390-2092

BLM DATE STAMP:

RECEIVED
BLM AZ STATE OFFICE
-2016 DEC -7 A 9:26
PHOENIX, ARIZONA

To second party, hereinafter referred to as GRANTEE,

Name: VPH LLC (Todd Beal)
Whose Address is: 36610 N 355th Ave
Wickenburg, AZ 85390-2092

WITNESSETH, That the said GRANTOR, for good consideration and the sum of Ten Dollars (\$10.00), paid by the GRANTEE, the receipt whereof is hereby acknowledged, does hereby remise, release and quitclaim unto the said GRANTEE forever, all the right, title, and claim which the said GRANTOR has in and to the following described mining claim, and improvements and appurtenances thereto in the County of: Maricopa, State of: Arizona, to wit:

MINING CLAIM: AMC 428329, TM 50 as Amended; Located In Section 25, Township 6N, Range 6W

NO TRANSFER FEE NECESSARY
EXEMPT From ARS 11-1133 and 11-1137 by ARS 11-1134 A-6

IN WITNESS WHEREOF, The said GRANTOR has signed and sealed these presents the day and year first above written. Signed, sealed and delivered in the presence of:

Name: Roderick Prat Signature: [Handwritten Signature]

STATE OF ARIZONA
COUNTY OF MARICOPA YAVAPAI

On 12/6/2016 before me,
Appeared Roderick Prat

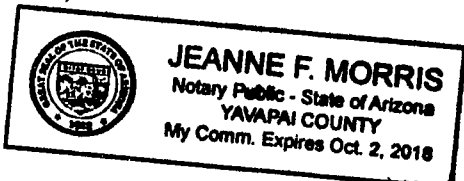
Personally known to me (or proved to me on the basis of satisfactory evidence) to be the person whose name is subscribed to me within instrument and acknowledged to me that he executed the same in his authorized capacity, and that by his signature on the instrument the person acted, executed the instrument.

WITNESS my hand and official seal.

[Handwritten Signature]
Signature of Notary

Affiant Known Produced ID
Type of ID CANADIAN I.D.

(SEAL)



My Commission Expires: 10/2/2018

QUIT CLAIM DEED

THIS QUITCLAIM DEED, Executed this _____ Day of _____

By the following party, hereinafter to as GRANTOR,

Name : VPG, Inc. (Roderick Prat)
Whose Address is: 36610 N 355th Ave
Wickenburg, AZ 85390-2092

BLM DATE STAMP:

RECEIVED
BLM AZ STATE OFFICE
2016 DEC - 1 A 9: 26
PHOENIX, ARIZONA

To second party, hereinafter referred to as GRANTEE,

Name: VPH LLC (Todd Beal)
Whose Address is: 36610 N 355th Ave
Wickenburg, AZ 85390-2092

WITNESSETH, That the said GRANTOR, for good consideration and the sum of Ten Dollars (\$10.00), paid by the GRANTEE, the receipt whereof is hereby acknowledged, does hereby remise, release and quitclaim unto the said GRANTEE forever, all the right, title, and claim which the said GRANTOR has in and to the following described mining claim, and improvements and appurtenances thereto in the County of: **Maricopa**, State of: **Arizona**, to wit:

MINING CLAIM: AMC 428330, TM 51 as Amended; Located In Section 25, Township 6N, Range 6W

**NO TRANSFER FEE NECESSARY
EXEMPT From ARS 11-1133 and 11-1137 by ARS 11-1134 A-6**

IN WITNESS WHEREOF, The said GRANTOR has signed and sealed these presents the day and year first above written. Signed, sealed and delivered in the presence of:

Name: Roderick Prat Signature: *[Signature]*

STATE OF ARIZONA
COUNTY OF MARICOPA YAVAPAI

On 12/16/2016 before me,


Appeared Roderick Prat _____

Personally known to me (or proved to me on the basis of satisfactory evidence) to be the person whose name is subscribed to me within instrument and acknowledged to me that he executed the same in his authorized capacity, and that by his signature on the instrument the person acted, executed the instrument.

WITNESS my hand and official seal.

Signature of Notary *[Signature]*

Affiant Known Produced ID
Type of ID CANADIAN F.O



My Commission Expires: 10/2/2018

Name : VPG, Inc. (Roderick Prat)
Whose Address is: 36610 N 355th Ave
Wickenburg, AZ 85390-2092

To second party, hereinafter referred to as GRANTEE,

Name: VPH LLC (Todd Beal)
Whose Address is: 36610 N 355th Ave
Wickenburg, AZ 85390-2092

WITNESSETH, That the said GRANTOR, for good consideration and the sum of Ten Dollars (\$10.00), paid by the GRANTEE, the receipt whereof is hereby acknowledged, does hereby remise, release and quitclaim unto the said GRANTEE forever, all the right, title, and claim which the said GRANTOR has in and to the following described mining claim, and improvements and appurtenances thereto in the County of: **Maricopa**, State of: **Arizona**, to wit:

MINING CLAIM: AMC 428331, TM 52; Located In Section 31 and Section 30, Township 6N, Range 5W

NO TRANSFER FEE NECESSARY
EXEMPT From ARS 11-1133 and 11-1137 by ARS 11-1134 A-6

IN WITNESS WHEREOF, The said GRANTOR has signed and sealed these presents the day and year first above written. Signed, sealed and delivered in the presence of:

Name: Roderick Prat Signature: *Roderick Prat*

STATE OF ARIZONA
COUNTY OF MARICOPA YAVAPAI

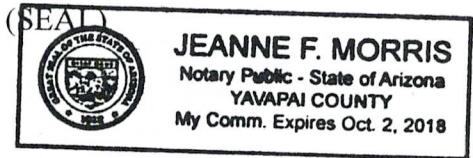
On 12/6/2016 before me,
Appeared Roderick Prat -

Personally known to me (or proved to me on the basis of satisfactory evidence) to be the person whose name is subscribed to me within instrument and acknowledged to me that he executed the same in his authorized capacity, and that by his signature on the instrument the person acted, executed the instrument.

WITNESS my hand and official seal.

Jeanne F. Morris
Signature of Notary

Affiant Known Produced ID
Type of ID CANADIAN I.D.



My Commission Expires: 10/2/2018

RECEIVED
PLM AZ STATE OFFICE
2016 DEC - 7 A 9:26
PHOENIX, ARIZONA

QUIT CLAIM DEED

THIS QUITCLAIM DEED, Executed this Day of

By the following party, hereinafter to as GRANTOR,

Name : VPG, Inc. (Roderick Prat)
Whose Address is: 36610 N 355th Ave
Wickenburg, AZ 85390-2092

BLM DATE STAMP:

RECEIVED
BLM AZ STATE OFFICE
2016 DEC - 7 A 9: 26
PHOENIX, ARIZONA

To second party, hereinafter referred to as GRANTEE,

Name: VPH LLC (Todd Beal)
Whose Address is: 36610 N 355th Ave
Wickenburg, AZ 85390-2092

WITNESSETH, That the said GRANTOR, for good consideration and the sum of Ten Dollars (\$10.00), paid by the GRANTEE, the receipt whereof is hereby acknowledged, does hereby remise, release and quitclaim unto the said GRANTEE forever, all the right, title, and claim which the said GRANTOR has in and to the following described mining claim, and improvements and appurtenances thereto in the County of: Maricopa, State of: Arizona, to wit:

MINING CLAIM: AMC 428332, TM 53; Located In Section 30 and Section 31, Township 6N, Range 5W

NO TRANSFER FEE NECESSARY
EXEMPT From ARS 11-1133 and 11-1137 by ARS 11-1134 A-6

IN WITNESS WHEREOF, The said GRANTOR has signed and sealed these presents the day and year first above written. Signed, sealed and delivered in the presence of:

Name: Roderick Prat Signature: [Handwritten Signature]

STATE OF ARIZONA
COUNTY OF MARICOPA YAVAPAI


On December 5th 2016 before me,
Appeared Roderick Prat

Personally known to me (or proved to me on the basis of satisfactory evidence) to be the person whose name is subscribed to me within instrument and acknowledged to me that he executed the same in his authorized capacity, and that by his signature on the instrument the person acted, executed the instrument.

WITNESS my hand and official seal.

[Handwritten Signature]
Signature of Notary

Affiant Known Produced ID
Type of ID CANADA ID



My Commission Expires: 10/2/2018

United States Department of the Interior
Bureau of Land Management
 DIV OF LANDS, MINRLS & ENERGY
 ONE N CENTRAL AVE
 PHOENIX, AZ 85004 -4427
 Phone: 602-417-9200

Receipt

No: 3716836


Transaction #: 3821882	
Date of Transaction: 12/07/2016	
CUSTOMER:	
VULTURE PEAK GOLD INC 36610 N 355TH AVE WICKENBURG, AZ 85390-2092 US	

LINE #	QTY	DESCRIPTION	REMARKS	UNIT PRICE	TOTAL
1	1.00	LOCATABLE MINERALS / MINING CLAIMS- NOT NEW-UNADJUD, ONE AUTH NO. ONLY / MINING CLAIM MONEY RECEIVED CASES: AMC424817/\$490.00	TRF (49)	- n/a -	490.00
TOTAL:					\$490.00

PAYMENT INFORMATION			
1	AMOUNT:	490.00	POSTMARKED: N/A
	TYPE:	CHECK	RECEIVED: 12/07/2016
	CHECK NO:	1053	
	NAME:	VPH LLC BEAL, TODD 36610 N 355TH AVE WICKENBURG AZ 85390-2092 US	

REMARKS

This receipt was generated by the automated BLM Collections and Billing System and is a paper representation of a portion of the official electronic record contained therein.

ENTERED
 DEC -8 2016
 BY: 

NOTICE!!

These documents have been scanned!

Do not place un-scanned documents beneath this notice!

Do not remove this notice from this file!

GPO Jacket No. 560-102
Print Order 61540
Rise Business Services, LLC
Job=AZ15 5/10/2019




Box Number= AZ15037



Claim Begin-End: AMC424817-AMC424826

4 Miscellaneous



AZ15037-9

AMC424574-AMC425094

DOORS ARE OPEN

NO DOCUMENTS TO GO

NOTICE!!

These documents have been scanned!

Do not place un-scanned documents beneath this notice!

Do not remove this notice from this file!

GPO Jacket No. 560-102
Print Order 61540
Rise Business Services, LLC
Job=AZ15 5/10/2019




Box Number= AZ15037



Claim Begin-End: AMC424817-AMC424826

5 Annual Filings



AZ15037-9

AMC424574-AMC425094

Amc 424817
424885
424955
425055
425238
428309

UNITED STATES
DEPARTMENT OF THE INTERIOR
BUREAU OF LAND MANAGEMENT
**MAINTENANCE FEE PAYMENT FORM FOR
LODE CLAIMS, MILL SITES, AND TUNNEL SITES**

Remitter Name: VPH LLC ✓
Mailing Address: 36610 N 355th Ave
Wickenburg, AZ 85390-2092

Check here if this is a change of address.

FOR COUNTY RECORDER'S USE

AC 782 (2019)
ENTERED AUG 31 2018
PB

No. of claims/sites 49
x \$155 per claim/site
Total due BLM \$7,595.00

Rec. 4250264

- The maintenance fee may be paid by cash, check, money order, Bureau of Land Management (BLM) Declining Deposit Account, or credit card (VISA, American Express, Discover, or MasterCard). Payments must be remitted to the BLM State Office where your claim or site is recorded and received on or before September 1. If the payment is mailed, the envelope must be postmarked by a bona fide delivery service on or before September 1 and received at the proper BLM State Office within 15 calendar days after the due date. Payments may also be made by telephone using a credit card. A complete listing of BLM State Offices with their addresses and phone numbers can be found at <http://blm.gov>.
- The maintenance fee for the following claim(s)/site(s) applies to the assessment year 2019.

CLAIM/SITE NAME	BLM SERIAL NO.
TM 1	424817
TM 2	424818
TM 3	424885
TM 4	424819
TM 5	424820
TM 6	424821
TM 7	424822
TM 8	424823
TM 9	424824

RECEIVED
BLM AZ STATE OFFICE
2018 AUG 30 P 12:21
PHOENIX, ARIZONA

CLAIM/SITE NAME	BLM SERIAL NO.
TM 10	424825
TM 11	424826
TM 12	424955
TM 13	424956
TM 14	424957
TM 15	424958
TM 16	424959
TM 17	424960
TM 18	425055
TM 19	425056
TM 20	425057
TM 21	425058
TM 22	425238
TM 23	425239
TM 24	425240
TM 25	425241
TM 26	428309
TM 27	428310
TM 28	428311
TM 29	428312
TM 30	428313
TM 31	428314
TM 32	428315
TM 33	428316
TM 36	428317
TM 37	428318
TM 39	428319
TM 40	428320
TM 42	428321

RECEIVED
 BLM AZ STATE OFFICE
 2018 AUG 30 P 12: 21
 PHOENIX, ARIZONA

CLAIM/SITE NAME	BLM SERIAL NO.
TM 43	428322
TM 44	428323
TM 45	428324
TM 46	428325
TM 47	428326
TM 48	428327
TM 49	428328
TM 50	428329
TM 51	428330
TM 52	428331
TM 53	428332

RECEIVED
 PHOENIX, ARIZONA
 2018 AUG 30 P 12: 21
 PHOENIX, ARIZONA STATE OFFICE

VPH LLC
36610N 355th Ave
Wickenburg, AZ 85390-2092

March 12, 2018

Re: 2019 Maintenance Fee Payment for Vulture Mine Claims

Attention: Wendy Chalker

Dear Wendy:

Attached is the 2019 Annual Claim Maintenance Form for Vulture Mine. This form is required to be delivered to BLM prior to August 31, 2018 along with \$7,595.00 for the claims to be valid beginning September 1, 2018.

In 2018 I verified that all Quit Claim Deeds transferring ownership of the TM Claims to VPH LLC are properly on record with Maricopa County. I currently verified that all claims are properly on record with BLM, and that the claim status is 'Active' and current. Thus, all claim holdings 'conform' to valid ownership.

My billable hours for performing this task is gratis no charge. Next year I will bill for \$300 for the 2020 Maintenance Fees preparation..

Sincerely,

Jamieson Van Eaton
34 Northridge Circle
Wickenburg, AZ 85390

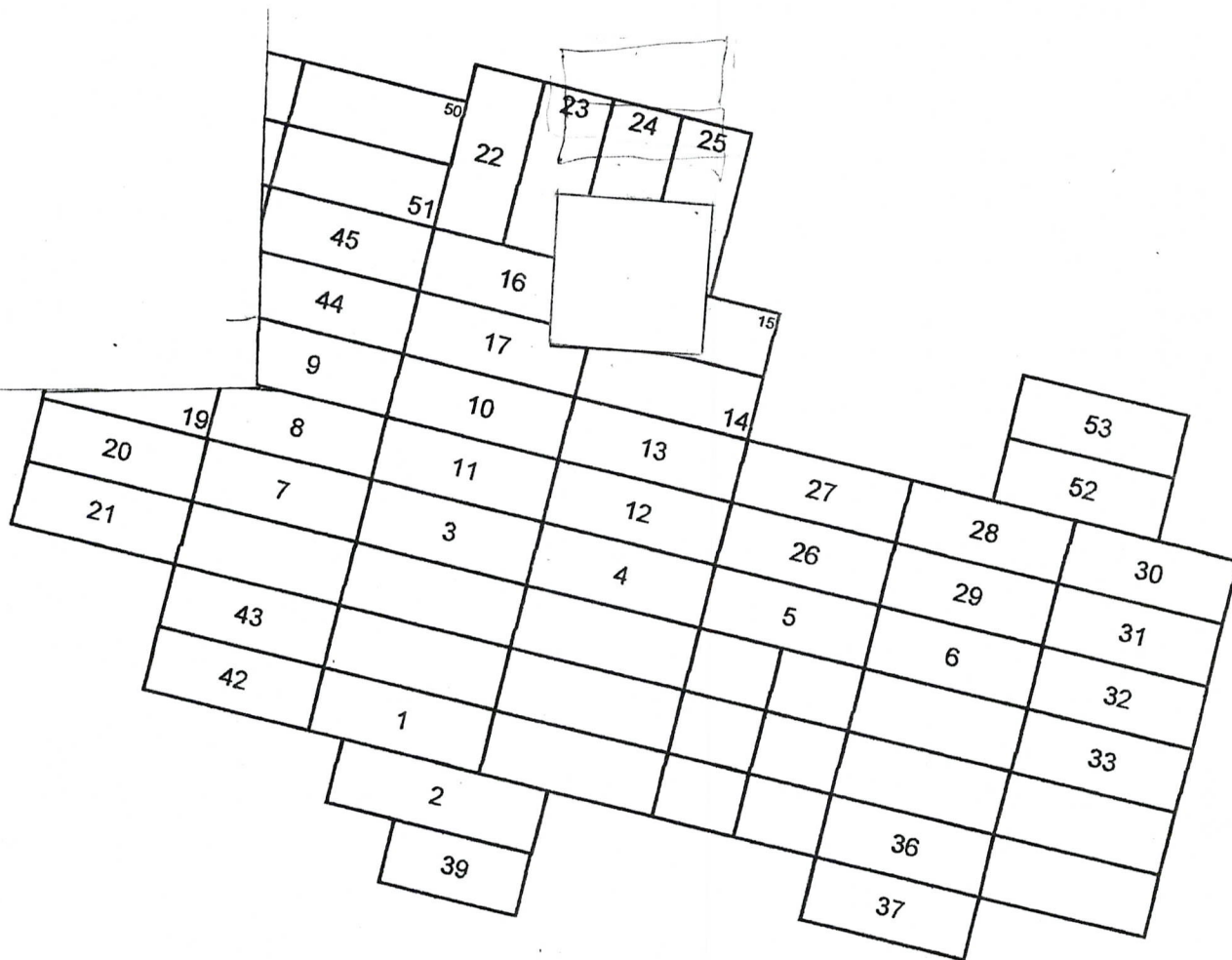
Cell 928-231-2148
jamiesonvaneaton@gmail.com

RECEIVED
BIM AZ STATE OFFICE
2018 AUG 30 P 12: 22
PHOENIX, ARIZONA

NO. OF CLAIMS 49
AMOUNT \$7595.
RECEIPT NO. 4250264
NIT. [Signature]

** BIM-ASO **

Vulture Mine TM Claims Staked Over Existing (Senior Claims)



<u>TM Claim</u>	<u>Percent Reduction</u>	<u>Vulture Mine Acres Intact If Amended (of 20.66 acres)</u>
8 ** (RR)	4 %	20
14 ** (LH)A	7 %	19
15 ** (LH)A	52 %	10
16 ** (LH)A	26 %	15
17 ** (LH)A	5 %	20
18 ** (RR)	100 %	0
19 ** (RR)	50 %	10
23 ** (LH)A	9 %	19
24 ** (LH)A	53 %	10
25 ** (LH)A	59 %	7
39 ** (HP5)A	26 %	15
46 ** (RR)	95 %	1
47 ** (RR)	100 %	0
48 * (Red Rock)A	5 %	20
48 ** (RR)	95 %	0
49 * (HP3)A	10 %	18
49 ** (RR)	87 %	0
50 * (HP3, Red Rock)A	86 %	3
51 * (Red Rock)A	45 %	11

Notes:

Numbers Rounded Nearest Whole Number

- * Staked over a Senior Lode Claim
- ** Staked over a Senior Placer Claim
- A TM Claim Amended
- RR Road Runner Prospector Club
- LH Last Hope (Van Eaton-Wentz)
- HP5 (Van Eaton)
- HP3 (Scott)
- Red Rock (Van Eaton)

PHOENIX, ARIZONA

2016 AUG 30 P 12: 22

RECEIVED
BIMAZ STATE OFFICE

TM Claims have been amended in favor of Senior Claimant. No TM lode-claims staked over senior RR placer-claims have been amended.

**United States Department of the Interior
Bureau of Land Management**
DIV OF LANDS, MINRLS & ENERGY
ONE N CENTRAL AVE
PHOENIX, AZ 85004 -4427
Phone: 602-417-9200

Receipt

No: 4250264

Transaction #: 4365765		AC782 ENTERED AUG 31 2018 FB
Date of Transaction: 08/30/2018		
CUSTOMER:		
VPH LLC 36610 N 355TH AVE WICKENBURG, AZ 85390-2092 US		

LINE #	QTY	DESCRIPTION	REMARKS	UNIT PRICE	TOTAL
1	1.00	LOCATABLE MINERALS / MINING CLAIMS- NOT NEW-UNADJUD, ONE AUTH NO. ONLY / MINING CLAIM MONEY RECEIVED CASES: AMC424817/\$7595.00	2019 MAINT (49)	- n/a -	7595.00
TOTAL:					\$7,595.00

PAYMENT INFORMATION			
1	AMOUNT:	7595.00	POSTMARKED: N/A
	TYPE:	CHECK	RECEIVED: 08/30/2018
	CHECK NO:	1358	
	NAME:	VPH LLC 36610 N 355TH AVE WICKENBURG AZ 85390-2092 US	

REMARKS	

This receipt was generated by the automated BLM Collections and Billing System and is a paper representation of a portion of the official electronic record contained therein.

424817
 424955
 425055
 425238

428309

MAINTENANCE FEE PAYMENT

Claimant Name: VPH LLC
 Address: 36610 N 355TH Ave
 City: Wickenburg State: AZ Zip: 85390-2092
 Telephone: (928) 715-6213
 E-mail address: Wendy.Chalker@vulture-group.com
 Signature: [Signature]

RECEIVED
 M AZ STATE OFFICE
 2017 AUG 24 P 2:34
 PHOENIX, ARIZONA
 BLM
 Date
 Stamp

Check here if this is a change of address.

LINE NO.	AMC NUMBER	CLAIM/SITE NAME	COUNTY RECORDER DATA (If available)	TWP	RNG	SEC
1	424817	TM1	20160904639	6W	6N	36
2	424818	TM2	20160904640	6W	6N	36
3	424885	TM3	20160904641	6W	6N	36
4	424819	TM4	20160904642	6W	6N	36
5	424820	TM5	20160904643	5W	6N	31
6	424821	TM6	20160904644	5W	6N	31
7	424822	TM7	20160904645	6W	6N	35
8	424823	TM8	20160904646	6W	6N	26 ¹ / ₃₆
9	424824	TM9	20160904647	6W	6N	25 ¹ / ₂₆
10	424825	TM10	20160904648	6W	6N	25 ¹ / ₃₆

List additional claims on Form MCF114.

No. of Claims*: 40 x \$155 = 7595
 Check No.: CC Init. ML
 Receipt No.: 3950547
 For BLM Use Only

Bureau of Land Management
 Arizona State Office
www.blm.gov/az/

* \$155 per lode mining claim, mill site, or tunnel site; and \$155 for each 20 acres or portion thereof for each placer mining claim.

Form: MCF112
 Revised July 2014

This form is available from the Arizona Geological Survey and may be reproduced.

ENTERED
 AUG 28 2017
 BY: RAM

SUPPLEMENTAL ATTACHMENT

May be used with the following forms for listing additional mining claims:

Check One.

- Affidavit of Performance of Annual Work
- Maintenance Fee Payment
- Notice of Intent to Hold Mining Claims
- Notice of Non-Liability for Labor and Materials Furnished
- Quit claim Deed

BLM Date Stamp	RECEIVED BLM AZ STATE OFFICE PHOENIX, ARIZONA 2017 AUG 24 P 2:34
----------------------	---

LINE NO.	AMC NUMBER	CLAIM/SITE NAME	COUNTY RECORDER DATA (If available)	TWP	RNG	SEC
11	424826	TM 11	20160904649	6W	6N	36
12	424955	TM 12	20160904650	6W	6N	36
13	424956	TM 13	20160904651	6W	6N	36
14	424957	TM 14	20160904652	6W	6N	25 & 36
15	424958	TM 15	20160904653	6W	6N	25 36 Jle
16	424959	TM 16	20160904727	6W	6N	25
17	424960	TM 17	20160904728	6W	6N	25
18	425055	TM 18	20160904729	6W	6N	26
19	425056	TM 19	20160904730	6W	6N	26 & 35
20	425057	TM 20	20160904731	6W	6N	35
21	425058	TM 21	20160904732	6W	6N	35
22	425238	TM 22	20160904733	6W	6N	25
23	425239	TM 23	20160904734	6W	6N	25
24	425240	TM 24	20160904735	6W	6N	25
25	425241	TM 25	20160904736	6W	6N	25
26	428309	TM 26	20160904737	6W 5W	6N — 6N —	36 31
27	428310	TM 27	20160904738	6W 5W	6N — 6N —	36 31
28	428311	TM 28	20160904739	5W	6N	31
29	428312	TM 29	20160904740	5W	6N	31

Form MCF114
Revised July 2014

SUPPLEMENTAL ATTACHMENT

May be used with the following forms for listing additional mining claims:

Check One.

- Affidavit of Performance of Annual Work
- Maintenance Fee Payment
- Notice of Intent to Hold Mining Claims
- Notice of Non-Liability for Labor and Materials Furnished
- Quit claim Deed

BLM
Date
Stamp

PHOENIX, ARIZONA

2011 AUG 24 P 2:34

RECEIVED
GIMAZ STATE OFFICE

LINE NO.	AMC NUMBER	CLAIM/SITE NAME	COUNTY RECORDER DATA (If available)	TWP	RNG	SEC
30	428313	TM 30	20160904741	5W	6N	31
31	428314	TM 31	20160904937	5W	6N	31
32	428315	TM 32	20160904938	5W	6N	31
33	428316	TM 33	20160904939	5W	6N	31
34	428317	TM 36	20160904940	5W	6N	31
35	428318	TM 37	20160904941	5W	6N	31
36	428319	TM 39	20160904942	6W	6N	36
37	428320	TM 40	20160904943	6W	6N	35
38	428321	TM 42	20160904944	6W	6N	35 & 36
39	428322	TM 43	20160904945	6W	6N	35 & 36
40	428323	TM 44	20160904946	6W	6N	25 & 26
41	428324	TM 45	20160904947	6W	6N	25
42	428325	TM 46	20160904948	6W	6N	25 & 26
43	428326	TM 47	20160904949	6W	6N	26
44	428327	TM 48	20160904950	6W	6N	25 & 26
45	428328	TM 49	20160904951	6W	6N	25 & 26
46	428329	TM 50	20160904952	6W	6N	25
47	428330	TM 51	20160904953	6W	6N	25
48	428331	TM 52	20160904954	5W	6N	30 & 31

Form MCF114
Revised July 2014

United States Department of the Interior
Bureau of Land Management
 DIV OF LANDS, MINRLS & ENERGY
 ONE N CENTRAL AVE
 PHOENIX, AZ 85004 -4427
 Phone: 602-417-9200

Receipt

No: 3956547

Transaction #: 4066305	
Date of Transaction: 08/24/2017	
CUSTOMER:	
	VPH LLC 36610 N 355TH AVE WICKENBURG, AZ 85390-2092 US

LINE #	QTY	DESCRIPTION	REMARKS	UNIT PRICE	TOTAL
1	1.00	LOCATABLE MINERALS / MINING CLAIMS- NOT NEW-UNADJUD, ONE AUTH NO. ONLY / MINING CLAIM MONEY RECEIVED CASES: AMC424817/\$7595.00	MAINT 2018/49	- n/a -	7595.00
TOTAL:					\$7,595.00

PAYMENT INFORMATION			
1	AMOUNT:	7595.00	POSTMARKED: N/A
	TYPE:	CHECK	RECEIVED: 08/24/2017
	CHECK NO:	1202	
	NAME:	VPH LLC 36610 N 355TH AVE WICKENBURG AZ 85390-2092 US	

REMARKS

This receipt was generated by the automated BLM Collections and Billing System and is a paper representation of a portion of the official electronic record contained therein.

424817
 424885
 424955
 425055
 425238
 428309

MAINTENANCE FEE PAYMENT

Claimant Name: VULTURE PEAK GOLD INC.
 Address: 36610 N. 355TH AVE
 City: WICKENBURG State: AZ Zip: 85390
 Telephone: 289-259-8705
 E-mail address: ROD.PRAT@VULTUREPEAKGOLD.COM
 Signature: [Signature]

RECEIVED
 BLM AZ STATE OFFICE
 PHOENIX, ARIZONA
 2016 AUG 22 A 11: 37
 BLM Date Stamp

Check here if this is a change of address.

LINE NO.	AMC NUMBER	CLAIM/SITE NAME	COUNTY RECORDER DATA (If available)	TWP	RNG	SEC
1	424817	TM 1	2013-0937947	6N	6W	36
2	424818	TM 2	2013-0937948	6N	6W	36
3	424885	TM 3	2013-0937949	6N	6W	36
4	424819	TM 4	2013-0937950	6N	6W	36
5	424820	TM 5	2013-0937951	6N	6W	36
6	424821	TM 6	2013-0937952	6N	6W	31
7	424922	TM 7	2013-0937953	6N	6W	36
8	424823	TM 8	2013-0937954	6N	6W	36
9	424824	TM 9	2013-0937955	6N	6W	25
10	424825	TM 10	2013-0937956	6N	6W	36

List additional claims on Form MCF114.

(PAGE 1 OF 4)

**Bureau of Land Management
 Arizona State Office**

No. of Claims*: 49 x \$155 = 7,595
 Check No.: #022585 Init. [Signature]
 Receipt No.: 3636010
For BLM Use Only

* \$155 per lode mining claim, mill site, or tunnel site; and \$155 for each 20 acres or portion thereof for each placer mining claim.

Form: MCF112
 Revised July 2014

SUPPLEMENTAL ATTACHMENT

May be used with the following forms for listing additional mining claims:

Check One.

- Affidavit of Performance of Annual Work
- Maintenance Fee Payment
- Notice of Intent to Hold Mining Claims
- Notice of Non-Liability for Labor and Materials Furnished
- Quit claim Deed

RECEIVED
 BLM AZ STATE OFFICE
 2016 AUG 22 A 11:37
 PHOENIX, ARIZONA
 BLM
 Date
 Stamp

LINE NO.	AMC NUMBER	CLAIM/SITE NAME	COUNTY RECORDER DATA (If available)	TWP	RNG	SEC
11	424826	TM 11	2013-0937957	6N	6W	36
12	424955	TM 12	2013-0937958	6N	6W	36
13	424956	TM 13	2013-0937959	6N	6W	36
14	424957	TM 14	2014-0365661	6N	6W	25
15	424958	TM 15	2014-0365662	6N	6W	26
424959	424959	TM 16	2014-0365663	6N	6W	25
17	424960	TM 17	2014-0365664	6N	6W	25
18	425055	TM 18	2013-0937964	6N	6W	26
19	425056	TM 19	2013-0937965	6N	6W	35
20	425057	TM 20	2013-0937966	6N	6W	35
21	425058	TM 21	2013-0937967	6N	6W	35
425238	425238	TM 22	2013-0937968	6N	6W	25
23	425239	TM 23	2014-0365665	6N	6W	25
24	425240	TM 24	2014-0365666	6N	6W	25
25	425241	TM 25	2014-0365667	6N	6W	25
26	428309	TM 26	2014-0442627	6N	6W	36
27	428310	TM 27	2014-0442628	6N	6W	36
28	428311	TM 28	2014-0442629	6N	5W	31
29	428312	TM 29	2014-0442630	6N	5W	31

(PAGE 2 OF 4)

Form MCF114
 Revised July 2014

SUPPLEMENTAL ATTACHMENT

May be used with the following forms for listing additional mining claims:

Check One.

- Affidavit of Performance of Annual Work
- Maintenance Fee Payment
- Notice of Intent to Hold Mining Claims
- Notice of Non-Liability for Labor and Materials Furnished
- Quit claim Deed

RECEIVED
BLM AZ STATE OFFICE
PHOENIX, ARIZONA
2016 AUG 22 A 11:37

BLM
Date
Stamp

LINE NO.	AMC NUMBER	CLAIM/SITE NAME	COUNTY RECORDER DATA (If available)	TWP	RNG	SEC
30	428 313	TM 30	2014-0442631	6N	5W	31
31	428 314	TM 31	2014-0442632	6N	5W	31
32	428 315	TM 32	2014-0442633	6N	5W	31
33	428 316	TM 33	2014-0442634	6N	5W	31
34	428 317	TM 36	2014-0442635	6N	5W	31
35	428 318	TM 37	2014-0442636	6N	5W	31
36	428 319	TM 39	2015-0308864	6N	6W	36
37	428 320	TM 40	2014-0442638	6N	6W	36
38	428 321	TM 42	2014-0442639	6N	6W	36
39	428 322	TM 43	2014-0442640	6N	6W	36
40	428 323	TM 44	2014-0442641	6N	6W	25
41	428 324	TM 45	2014-0442642	6N	6W	25
42	428 325	TM 46	2014-0442643	6N	6W	26
43	428 326	TM 47	2014-0442644	6N	6W	26
44	428 327	TM 48	2015-0308865	6N	6W	25
45	428 328	TM 49	2015-0308866	6N	6W	25
46	428 329	TM 50	2015-0308867	6N	6W	25
47	428 330	TM 51	2015-0308868	6N	6W	25
48	428 331	TM 52	2014-0442649	6N	5W	30

(PAGE 3 of 4)

Form MCF114
Revised July 2014

United States Department of the Interior
Bureau of Land Management
 DIV OF LANDS, MINRLS & ENERGY
 ONE N CENTRAL AVE
 PHOENIX, AZ 85004 -4427
 Phone: 602-417-9200

Receipt

No: 3636810

Transaction #: 3740677	
Date of Transaction: 08/22/2016	
CUSTOMER:	
VULTURE PEAK GOLD INC 36610 N 355TH AVE WICKENBURG, AZ 85390-2092 US	

LINE #	QTY	DESCRIPTION	REMARKS	UNIT PRICE	TOTAL
1	1.00	LOCATABLE MINERALS / MINING CLAIMS- NOT NEW-UNADJUD, ONE AUTH NO. ONLY / MINING CLAIM MONEY RECEIVED CASES: AMC424817/\$7595.00	MAINT 2017/49	- n/a -	7595.00
TOTAL:					\$7,595.00

PAYMENT INFORMATION			
1	AMOUNT:	7595.00	POSTMARKED: N/A
	TYPE:	CHECK	RECEIVED: 08/22/2016
	CHECK NO:	822585	
	NAME:	ARIZONA ESCROW AND FINANCIAL CORP 3333 E CAMELBACK RD STE 110 PHOENIX AZ 85018 US	

REMARKS

This receipt was generated by the automated BLM Collections and Billing System and is a paper representation of a portion of the official electronic record contained therein.

ENTERED
 AUG 24 2016
 BY: 

424817
 424885
 425055
 424955
 425238
 428309

MAINTENANCE FEE PAYMENT

Claimant Name: Vulture Peak Gold Inc.
 Address: 36610 N. 355th Avenue
 City: Wickenburg State: AZ Zip: 85390
 Telephone: 289-259-8765
 E-mail address: Rod.pratt@vulturepeakgold.com
 Signature: Rod Pratt

BLM
 Date
 Stamp

PHOENIX, ARIZONA

2015 AUG 31 P 2:15

RECEIVED
 BLM AZ STATE OFFICE

Check here if this is a change of address.

LINE NO.	AMC NUMBER	CLAIM/SITE NAME	COUNTY RECORDER DATA (If available)	TWP	RNG	SEC
1	424817	TM 1	2013-0937947	6N	6W	36
2	424818	TM 2	2013-0937948	6N	6W	36
3	424885	TM 3	2013-0937949	6N	6W	36
4	424819	TM 4	2013-0937950	6N	6W	36
5	424820	TM 5	2013-0937951	6N	6W	36
6	424821	TM 6	2013-0937952	6N	5W	31
7	424822	TM 7	2013-0937953	6N	6W	36
8	424823	TM 8	2013-0937954	6N	6W	36
9	424824	TM 9	2013-0937955	6N	6W	25
10	424825	TM 10	2013-0937956	6N	6W	36

List additional claims on Form MCF114.

(page 1 of 4)

Bureau of Land Management
 Arizona State Office
www.blm.gov/az/

No. of Claims*: 49 x \$155 = 7595
 Check No: 1143 Init. _____
 Receipt No.: 3382048
 For BLM Use Only

* \$155 per lode mining claim, mill site, or tunnel site; and \$155 for each 20 acres or portion thereof for each placer mining claim.

Form: MCF112
 Revised July 2014

This form is available from the Arizona Geological Survey and may be reproduced.

SEP 12 2015
 BY: Rod Pratt

SUPPLEMENTAL ATTACHMENT

May be used with the following forms for listing additional mining claims:

Check One.

- Affidavit of Performance of Annual Work
- Maintenance Fee Payment
- Notice of Intent to Hold Mining Claims
- Notice of Non-Liability for Labor and Materials Furnished
- Quit claim Deed

BLM
Date
Stamp

PHOENIX, ARIZONA

2015 AUG 31 P 2:49

RECEIVED
TLM AZ STATE OFFICE

LINE NO.	AMC NUMBER	CLAIM/SITE NAME	COUNTY RECORDER DATA (If available)	TWP	RNG	SEC
11	424826	Tm 11	2013-0937957	6N	6W	36
12	424955	Tm 12	2013-0937958	6N	6W	36
13	424956	Tm 13	2013-0937959	6N	6W	36
14	424957	Tm 14	2014-0365661	6N	6W	25
15	424958	Tm 15	2014-0365662	6N	6W	26
16	424959	Tm 16	2014-0365663	6N	6W	25
17	424960	Tm 17	2014-0365664	6N	6W	25
18	425055	Tm 18	2013-0937964	6N	6W	26
19	425056	Tm 19	2013-0937965	6N	6W	35
20	425057	Tm 20	2013-0937966	6N	6W	35
21	425058	Tm 21	2013-0937967	6N	6W	35
22	425238	Tm 22	2013-0937968	6N	6W	25
23	425239	Tm 23	2014-0365665	6N	6W	25
24	425240	Tm 24	2014-0365666	6N	6W	25
25	425241	Tm 25	2014-0365667	6N	6W	25
26	428369	Tm 26	2014-0442627	6N	6W	36
27	428310	Tm 27	2014-0442628	6N	6W	36
28	428311	Tm 28	2014-0442629	6N	5W	31
29	428312	Tm 29	2014-0442630	6N	5W	31

(page 2 of 4)

Form MCF114
Revised July 2014

SUPPLEMENTAL ATTACHMENT

May be used with the following forms for listing additional mining claims:

Check One.

- Affidavit of Performance of Annual Work
- Maintenance Fee Payment
- Notice of Intent to Hold Mining Claims
- Notice of Non-Liability for Labor and Materials Furnished
- Quit claim Deed

BLM Date Stamp	2015 AUG 31 P 2 49 PHOENIX, ARIZONA
----------------------	--

RECEIVED
BLM AZ STATE OFFICE

LINE NO.	AMC NUMBER	CLAIM/SITE NAME	COUNTY RECORDER DATA (If available)	TWP	RNG	SEC
30	428313	Tm 30	2014-0442631	6N	5W	31
31	428314	Tm 31	2014-0442632	6N	5W	31
32	428315	Tm 32	2014-0442633	6N	5W	31
33	428316	Tm 33	2014-0442634	6N	5W	31
34	428317	Tm 34	2014-0442635	6N	5W	31
35	428318	Tm 37	2014-0442636	6N	5W	31
36	428319	Tm 39	2015-0308864	6N	6W	36
37	428320	Tm 40	2014-0442638	6N	6W	36
38	428321	Tm 42	2014-0442639	6N	6W	36
39	428322	Tm 43	2014-0442640	6N	6W	36
40	428323	Tm 44	2014-0442641	6N	6W	25
41	428324	Tm 45	2014-0442642	6N	6W	25
42	428325	Tm 46	2014-0442643	6N	6W	26
43	428326	Tm 47	2014-0442644	6N	6W	26
44	428327	Tm 48	2015-0308865	6N	6W	25
45	428328	Tm 49	2015-0308866	6N	6W	25
46	428329	Tm 50	2015-0308867	6N	6W	25
47	428330	Tm 51	2015-0308868	6N	6W	25
48	428331	Tm 52	2014-0442649	6N	5W	30

(page 3 of 4)

Form MCF114
Revised July 2014

This form is available from the Arizona Geological Survey and may be reproduced.

United States Department of the Interior
Bureau of Land Management
 LANDS/RECREATION & PLANNING
 ONE N CENTRAL AVE
 PHOENIX, AZ 85004 -2203
 Phone: 602-417-9200

Receipt

No: 3382048

Transaction #: 3480355	
Date of Transaction: 08/31/2015	
CUSTOMER:	
VULTURE PEAK GOLD INC 3370 N HAYDEN RD STE 123-515 SCOTTSDALE, AZ 85251-6632 US	

LINE #	QTY	DESCRIPTION	REMARKS	UNIT PRICE	TOTAL
1	1.00	LOCATABLE MINERALS / MINING CLAIMS-NOT NEW-UNADJUD, ONE AUTH NO. ONLY / MINING CLAIM MONEY RECEIVED CASES: AMC424817/\$7595.00	2016 MAINT/49	- n/a -	7595.00
TOTAL:					\$7,595.00

PAYMENT INFORMATION					
1	AMOUNT:	7595.00	POSTMARKED:	N/A	
	TYPE:	CHECK	RECEIVED:	08/31/2015	
	CHECK NO:	1143			
	NAME:	VULTURE PEAK GOLD INC 36610 N 355TH AVENUE WICKENBURG AZ 85390-2092 US			

REMARKS

This receipt was generated by the automated BLM Collections and Billing System and is a paper representation of a portion of the official electronic record contained therein.

ENTERED
 SEP 02 2015
Rm

424817
 424885
 424955
 425055
 425238
 428309

MAINTENANCE FEE PAYMENT

Claimant Name: Vulture Peak Gold Inc.
 Address: 3370 N. Hayden Rd. - Ste 123-515
 City: Scottsdale State: AZ Zip: 85251-6632 US
 Telephone: 928 671 0663
 E-mail address: hazcamrs@yahoo.com
 Signature: [Signature] (agent)

RECEIVED
 M AZ STATE OFFICE
 2014 AUG 22 A 10:18
 PHOENIX, ARIZONA
 BLM
 Date
 Stamp

Check here if this is a change of address.

LINE NO.	AMC NUMBER	CLAIM/SITE NAME	COUNTY RECORDER DATA (If available)	TWP	RNG	SEC
1	424817	TM1	2013-0937947	6N	6W	36
2	424818	TM2	2013-0937948	6N	6W	36
3	424885	TM3	2013-0937949	6N	6W	36
4	424819	TM4	2013-0937950	6N	6W	36
5	424820	TM5	2013-0937951	6N	6W	36
6	424821	TM6	2013-0937952	6N	5W	31
7	424822	TM7	2013-0937953	6N	6W	36
8	424823	TM8	2013-0937954	6N	6W	36
9	424824	TM9	2013-0937955	6N	6W	25
10	424825	TM10	2013-0937956	6N	6W	36

List additional claims on Form MCF114.

No. of Claims: 49 ¹⁵⁵ x \$140 = 7595.
 Check No: CC Init. SC
 Receipt No.: 3108958
 For BLM Use Only

1/50
 Bureau of Land Management
 Arizona State Office
 www.blm.gov/az/

Form: MCF112
 Revised July 2009

This form is available from the Arizona Department of Mines and Mineral Resources and may be reproduced.

ENTERED
 AUG 25 2014
 BY: RZ

SUPPLEMENTAL ATTACHMENT

May be used with the following forms for listing additional mining claims:

Check One.

- Affidavit of Performance of Annual Work
- Maintenance Fee Payment
- Notice of Intent to Hold Mining Claims
- Notice of Non-Liability for Labor and Materials Furnished

BLM
Date
Stamp

PHOENIX, ARIZONA

2014 AUG 22 A 10 19

RECEIVED
M AZ STATE OFFICE

LINE NO.	AMC NUMBER	CLAIM/SITE NAME	COUNTY RECORDER DATA (If available)	TWP	RNG	SEC
11	424826	TM11	2013-0937957	6N	6W	36
12	424955	TM12	2013-0937958	6N	6W	36
13	424956	TM13	2013-0937959	6N	6W	36
14	424957	TM14	2013-0937960	6N	6W	25
15	424958	TM15	2013-0937961	6N	6W	25
16	424959	TM16	2013-0937962	6N	6W	25
17	424960	TM17	2013-0937963	6N	6W	25
18	425055	TM18	2013-0937964	6N	6W	26
19	425056	TM19	2013-0937965	6N	6W	35
20	425057	TM20	2013-0937966	6N	6W	35
21	425058	TM21	2013-0937967	6N	6W	35
22	425238	TM22	2013-0937968	6N	6W	25
23	425239	TM23	2013-0937969	6N	6W	25
24	425240	TM24	2013-0937970	6N	6W	25
25	425241	TM25	2013-0937971	6N	6W	25
26	428309	TM26	2014-0442627	6N	6W	36
27	428310	TM27	2014-0442628	6N	6W	36
28	428311	TM28	2014-0442629	6N	5W	31
29	428312	TM29	2014-0442630	6N	5W	31

Handwritten initials/signature

Form MCF114
Revised June 2005

SUPPLEMENTAL ATTACHMENT

May be used with the following forms for listing additional mining claims:

Check One.

- Affidavit of Performance of Annual Work
- Maintenance Fee Payment
- Notice of Intent to Hold Mining Claims
- Notice of Non-Liability for Labor and Materials Furnished

BLM
Date
Stamp

2014 AUG 22 A 10:18
PHOENIX, ARIZONA

RECEIVED
ARIZONA STATE OFFICE

LINE NO.	AMC NUMBER	CLAIM/SITE NAME	COUNTY RECORDER DATA (If available)	TWP	RNG	SEC
30	428313	TM30	2014-0442631	6N	5W	31
31	428314	TM31	2014-0442632	6N	5W	31
32	428315	TM32	2014-0442633	6N	5W	31
33	428316	TM33	2014-0442634	6N	5W	31
34	428317	TM36	2014-0442635	6N	5W	31
35	428318	TM37	2014-0442636	6N	5W	31
36	428319	TM39	2014-0442637	6N	6W	36
37	428320	TM40	2014-0442638	6N	6W	36
38	428321	TM42	2014-0442639	6N	6W	36
39	428322	TM43	2014-0442640	6N	6W	36
40	428323	TM44	2014-0442641	6N	6W	25
41	428324	TM45	2014-0442642	6N	6W	25
42	428325	TM46	2014-0442643	6N	6W	26
43	428326	TM47	2014-0442644	6N	6W	26
44	428327	TM48	2014-0442645	6N	6W	26
45	428328	TM49	2014-0442646	6N	6W	26
46	428329	TM50	2014-0442647	6N	6W	25
47	428330	TM51	2014-0442648	6N	6W	25
48	428331	TM52	2014-0442649	6N	5W	30

19/50

Form MCF114
Revised June 2005

This form is available from the Arizona Department of Mines & Mineral Resources and may be reproduced.

United States Department of the Interior
Bureau of Land Management
 LANDS/RECREATION & PLANNING
 ONE N CENTRAL AVE
 PHOENIX, AZ 85004 -2203
 Phone: 602-417-9200

Receipt

No: 3108958

Transaction #: 3200642	
Date of Transaction: 08/22/2014	
CUSTOMER:	
VULTURE PEAK GOLD INC 3370 N HAYDEN RD STE 123-515 SCOTTSDALE, AZ 85251-6632 US	

LINE #	QTY	DESCRIPTION	REMARKS	UNIT PRICE	TOTAL
1	1.00	LOCATABLE MINERALS / MINING CLAIMS- NOT NEW-UNADJUD, ONE AUTH NO. ONLY / MINING CLAIM MONEY RECEIVED CASES: AMC424817/\$7595.00	MAINT (49) 2015	- n/a -	7595.00
TOTAL:					\$7,595.00

PAYMENT INFORMATION			
NOTE: Items will appear on credit card statement as "Bureau of Land Mgmt CO".			
1	AMOUNT:	7595.00	POSTMARKED: N/A
	TYPE:	CREDIT CARD	RECEIVED: 08/22/2014
	NAME:	VULTURE PEAK GOLD INC 3370 N HAYDEN RD STE 123-515 SCOTTSDALE AZ 85251-6632 US	
	CARD NO:	XXXXXXXXXXXX5982	AUTH CODE: 212271
	NAME ON CARD:	MICHAEL R SMITH	
	EXPIRES:	12/2016	
	SIGNATURE:		

REMARKS

This receipt was generated by the automated BLM Collections and Billing System and is a paper representation of a portion of the official electronic record contained therein.

NOTICE!!

These documents have been scanned!

Do not place un-scanned documents beneath this notice!

Do not remove this notice from this file!

GPO Jacket No. 560-102
Print Order 61540
Rise Business Services, LLC
Job=AZ15 5/10/2019



Box Number= AZ15037



Claim Begin-End: AMC424817-AMC424826

6 Location Notices-Amendments and Supporting Documents



AZ15037-9

AMC424574-AMC425094

CLAIMING CLAIM STATUS REPORT

DATA ENTERED 9/30/2013

MTP Checked by ncH 9/13/13

GEO Checked by fn

LEAD SERIAL NUMBER AMC 424817 thru AMC 424826

OF CLAIMS & TYPE

10 LODE
_____ PLACER
_____ ASSOCIATION PLACER
_____ MILL SITE
_____ TUNNEL SITE

CHARGES

Location Fee @ \$34 = \$ 340
Processing Fee @ \$15 = \$ 150
Maintenance Fee @ \$140 = \$ 1400
Overage (+) \$ _____
Shortage (-) \$ _____
Other Fees \$ _____
TOTAL \$ 1890

TOTAL CLAIM ACREAGE? 20

OF LOCATORS? 1

DOCUMENTS RECEIVED VIA -

Over-the-Counter Mail

TIMELY FILED?

Yes No

LEGAL DESCRIPTION -

T 6N R SW SEC 31
T 6N R 6W SEC 25, 36
T _____ R _____ SEC _____
T _____ R _____ SEC _____

BLM FOREST SERVICE SUBJ TO PL 359: Yes No

WILDERNESS AREA: No Yes

SPLIT ESTATE - N/A SX PX SRHA OTHER

Proper Notice Filed if Located on SHRA Lands? N/A Yes No

RECONVEYED MINERALS ON BLM LANDS REQUIRE OPENING ORDERS FROM 1944 TO 1993 -

Open to Entry on: _____ N/A

COMMENTS/STATUS - VOID PARTIALLY VOID PVT MINERALS WITHDRAWN LANDS

OTHER Amc 424822 - notice says pt of claim in SE 1/4 Sec 35

but map shows in NE 1/4 35 which to me is correct. Should correct to make LID for Amc 424822 to read (as stated above) NE 1/4 Section 35

Claimant acknowledges that portions of the following claims(s) site(s) may be void or voidable.

Printed Name of Claimant _____ Signature of Claimant _____

***** FINAL ADJUDICATION *****

DATE 1/9/2014 INITIALS [Signature]
4/28/14 RE

USDI - BLM, Attn: Records, Judication
Corrected to - Customer:
Vulture Peak Gold Inc.
3370 N. Hayden Rd, Ste. 123-515
Scottsdale, AZ 85251

Re: Location Notice For Lode Mining Claim (Signature Added)
Receipt #2873163 - \$1890.00
Transaction #2959194
Date of Transaction: 9/3/13

TM1

Received B.L.M. AZ STATE OFFICE
2013 Sep - 3 P 3:01
PHOENIX, AZ
A.M.C. 424817

TM2

Received B.L.M. AZ STATE OFFICE
2013 Sep - 3 P 3:01
PHOENIX, AZ
A.M.C. 424818

TM4

Received B.L.M. AZ STATE OFFICE
2013 Sep - 3 P 3:01
PHOENIX, AZ
A.M.C. 424819

TM5

Received B.L.M. AZ STATE OFFICE
2013 Sep - 3 P 3:01
PHOENIX, AZ
A.M.C. 424820

TM6

Received B.L.M. AZ STATE OFFICE
2013 Sep - 3 P 3:01
PHOENIX, AZ
A.M.C. 424821

RECEIVED
BLM AZ STATE OFFICE
2013 SEP 26 P 6:09
PHOENIX, ARIZONA

USDI – BLM, Attn: Records, Judication
Corrected to - Customer:
Vulture Peak Gold Inc.
3370 N. Hayden Rd, Ste. 123-515
Scottsdale, AZ 85251

Re: Location Notice For Lode Mining Claim (Signature Added)
Receipt #2873163 - \$1890.00
Transaction #2959194
Date of Transaction: 9/3/13

TM7

Received B.L.M. AZ STATE OFFICE
2013 Sep – 3 P 3:01
PHOENIX, AZ
A.M.C. 424822

TM8

Received B.L.M. AZ STATE OFFICE
2013 Sep – 3 P 3:01
PHOENIX, AZ
A.M.C. 424823

TM9

Received B.L.M. AZ STATE OFFICE
2013 Sep – 3 P 3:02
PHOENIX, AZ
A.M.C. 424824

TM10

Received B.L.M. AZ STATE OFFICE
2013 Sep – 3 P 3:02
PHOENIX, AZ
A.M.C. 424825

TM11

Received B.L.M. AZ STATE OFFICE
2013 Sep – 3 P 3:02
PHOENIX, AZ
A.M.C. 424826

RECEIVED
AZ STATE OFFICE
2013 SEP 26 P 6:09
PHOENIX, ARIZONA

AH0424817

LOCATION NOTICE FOR LODE MINING CLAIM

NOTICE IS HEREBY GIVEN that the TMI

_____ lode mining claim has been located by Michael Roy Smith whose current mailing address is 51355 N. 295th Ave. Wickenburg, Arizona 85390

RECEIVED
BLM. AZ STATE OFFICE
2013 SEP -3 P 3:01
PHOENIX, AZ
BLM
Date
Stamp

The general course of this claim is N79°W and it is situated in Maricopa County, Arizona. This claim is 1500 feet in length and 600 feet in width. This claim runs from the location monument on which this location notice is posted approximately 1490 feet in a N79°W direction to the westerly end line and 10 feet in a S79°E direction to the easterly end line. This claim is marked by six monuments, one at each corner and one at the center of each end line of the claim.

The location monument on which this notice is posted is situated within Section 36 Township 6 N Range 6 W, Gila Salt River Base and Meridian, Arizona and this claim encompasses portions of the following quarter section (s), section (s), Township (s) and Range (s) SW 1/4 and NW 1/4 of section 36, T6N, R6W

Gila Salt River Base and Meridian, Arizona.

The locality of this claim with reference to some natural object or permanent monument and additional information (if any) concerning its locality are as follows: 1/2 mile west of Vulture Mine

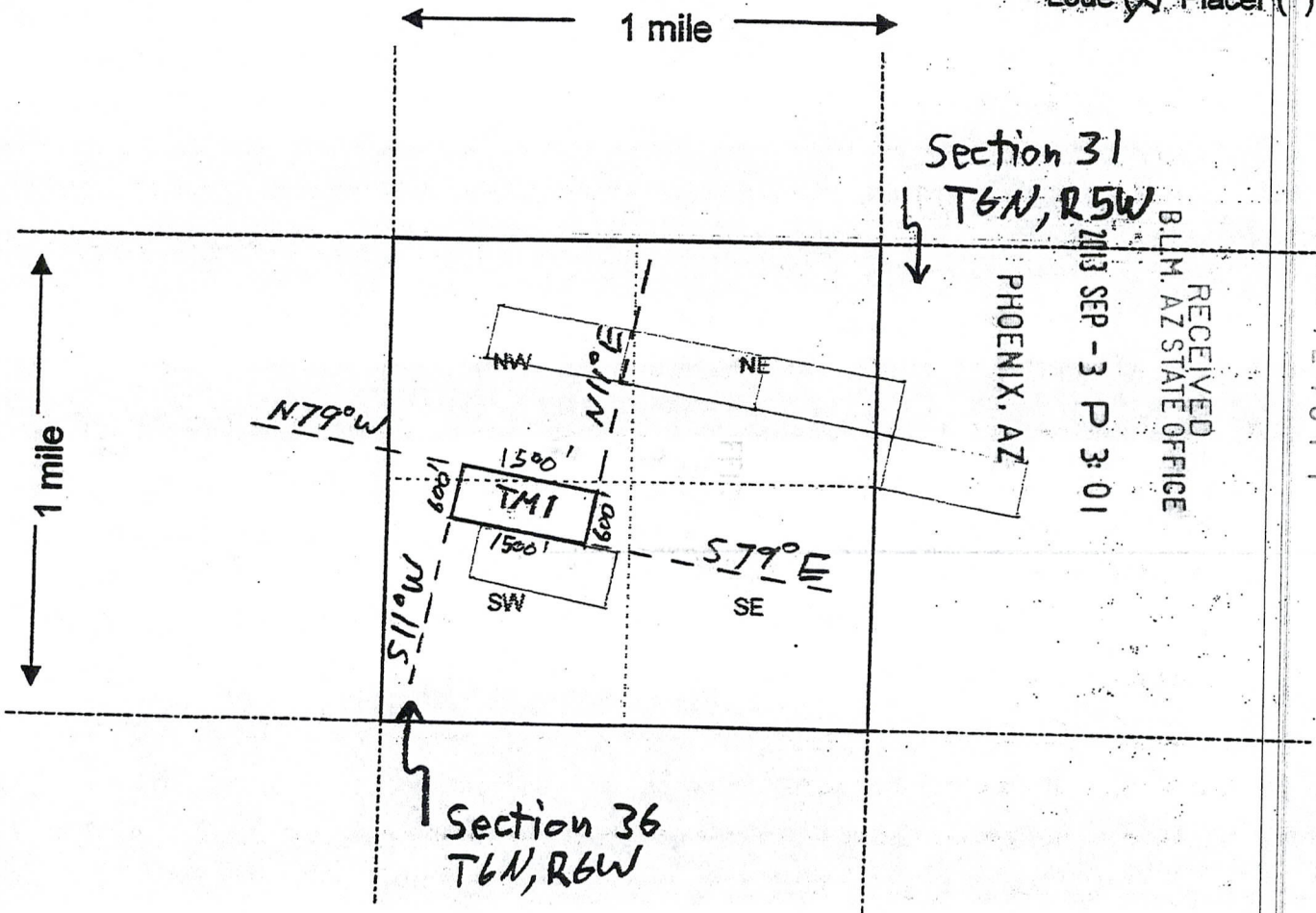
DATED AND POSTED on the ground this 2nd day of September, 2013.
LOCATOR(S) Vulture Peak Gold Inc.

correction received

Form MCF100
Revised July 2005

MINING CLAIM MAP

Lode (X) Placer ()



ANCI 24817

Scale : 1" = 2000 feet



1. The above map depicts the TM1 mining claim, which is located in Section 36, Township 6 N, Range 6 W, Gila and Salt River Base and Meridian, Maricopa County, Arizona.

2. The type of corner and location monuments used are as follows: 5' long 2"x2" wood post

3. The bearings and distances in degrees and feet between claim corners are as depicted on the map.

Form MCF100a
Revised July 2005

ENTERED
SEP 30 2013
BY: JM

When recorded return to:
Vulture Peak Gold Inc.
3370 N. Hayden Rd., Ste. 123-515
Scottsdale, AZ 85251

CORRECTED
LOCATION NOTICE FOR LODE MINING CLAIM

NOTICE IS HEREBY GIVEN that the TM2
lode mining claim has been located
by Vulture Peak Gold Inc. whose current mailing
address is 3370 N. Hayden Rd., Ste. 123-515
Scottsdale, AZ 85251

BLM
Date
Stamp
SEP 26 P 6:10
GILBERT, ARIZONA
RECEIVED
GILBERT OFFICE

The general course of this claim is N 79 degree W and it is situated in Maricopa
County, Arizona. This claim is 1500 feet in length and 600 feet in width. This claim runs
from the location monument on which this location notice is posted approximately 1490 feet in a
N79degreeW direction to the westerly end line and 10 feet in a S 79 degree E direction to the
easterly end line. This claim is marked by six monuments, one at each corner and one at the center of each
end line of the claim.

The location monument on which this notice is posted is situated within Section 36, Township 6
N, Range 6 W, Gila Salt River Base and Meridian, Arizona and this claim encompasses portions
of the following quarter section (s), section (s), Township (s) and Range (s) _____
SW 1/4 of Section 36, Township 6N, Range 6W

Gila Salt River Base and Meridian, Arizona.

The locality of this claim with reference to some natural object or permanent monument and additional information
(if any) concerning its locality are as follows: 1/2 mile west of Vulture Mine

DATED AND POSTED on the ground this 2nd day of September, 2013.

LOCATOR (s) Vulture Peak Gold Inc., Michael R. Smith (Agent)

Form MCF100
Revised July 2005

Amc 421 818

LOCATION NOTICE FOR LODE MINING CLAIM

NOTICE IS HEREBY GIVEN that the TM2

_____ lode mining claim has been located

by Michael Roy Smith whose current mailing address is 51355 N. 295th Ave.

Wickenburg, Arizona 85390

The general course of this claim is N79°W and it is situated in Maricopa

County, Arizona. This claim is 1500 feet in length and 600 feet in width. This claim runs

from the location monument on which this location notice is posted approximately 1490 feet in a N79°W direction to the westerly end line and 10 feet in a S79°E direction to the easterly end line. This claim is marked by six monuments, one at each corner and one at the center of each end line of the claim.

The location monument on which this notice is posted is situated within Section 36 Township 6

N Range 6 W Gila Salt River Base and Meridian, Arizona and this claim encompasses portions

of the following quarter section (s), section (s), Township (s) and Range (s) SW 1/4 of

Section 36, T6N, R6W

Gila Salt River Base and Meridian, Arizona.

The locality of this claim with reference to some natural object or permanent monument and additional information

(if any) concerning its locality are as follows: 1/2 mile of Vulture Mine

DATED AND POSTED on the ground this 1st day of September, 2013.

LOCATOR(S) Vulture Peak Gold Inc.

RECEIVED
B.L.M. AZ STATE OFFICE
2013 SEP - 3 P 3: 04
PHOENIX, AZ
BLM
Date
Stamp

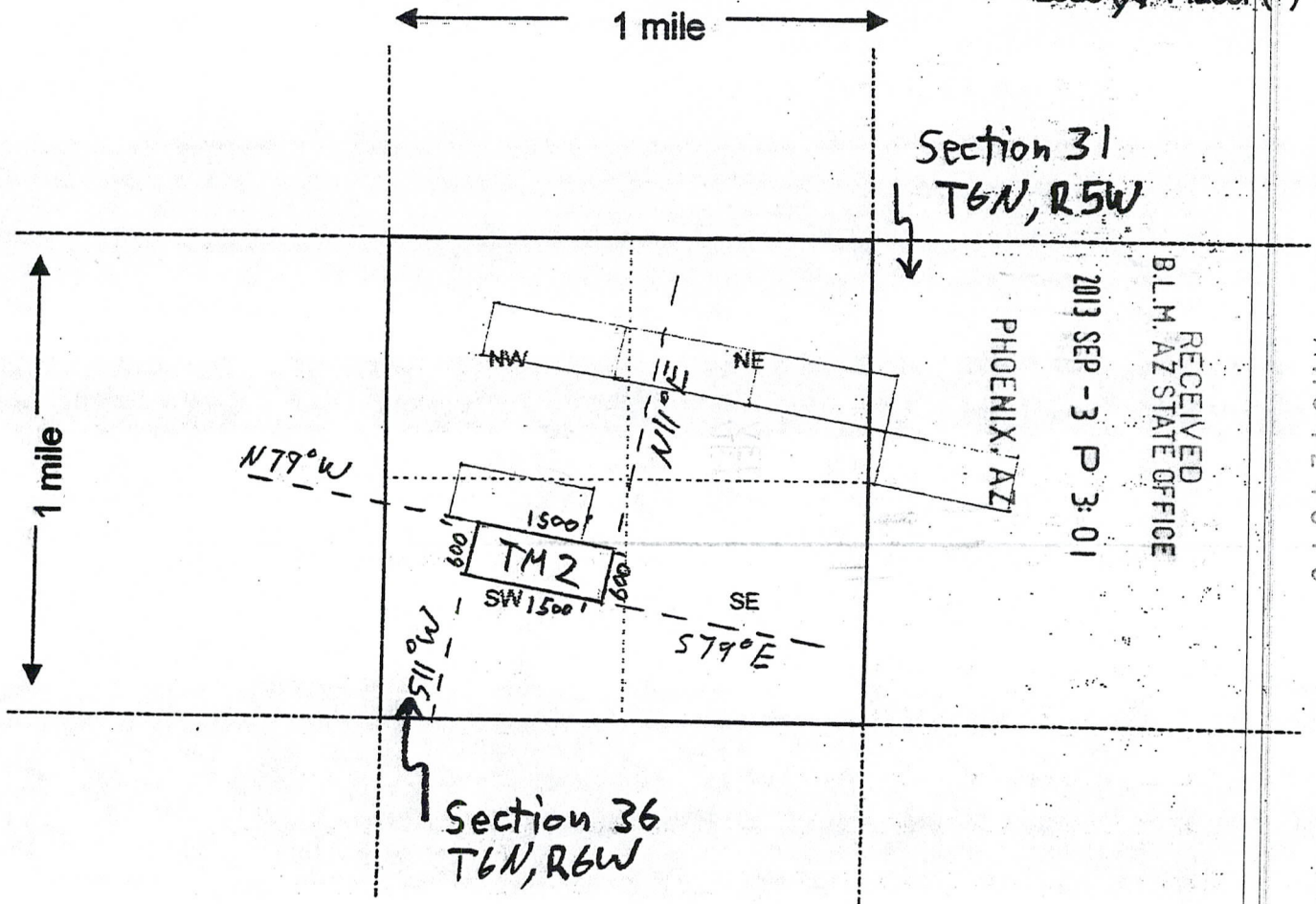
AH0424818

Corrections received

Form MCF100
Revised July 2005

MINING CLAIM MAP

Lode Placer ()



AH0424818

1. The above map depicts the TM2 mining claim, which is located in Section 36, Township 6 N, Range 6 W, Gila and Salt River Base and Meridian, Maricopa County, Arizona.

2. The type of corner and location monuments used are as follows: 5' long 2"x2" wood post

3. The bearings and distances in degrees and feet between claim corners are as depicted on the map.

Form MCF100a
Revised July 2005

When recorded return to:
Vulture Peak Gold Inc.
3370 N. Hayden Rd., Ste. 123-515
Scottsdale, AZ 85251

ENTERED
SEP 30 2013
BY: *km*

CORRECTED

LOCATION NOTICE FOR LODE MINING CLAIM

NOTICE IS HEREBY GIVEN that the TM4
lode mining claim has been located
by Vulture Peak Gold Inc. whose current mailing
address is 3370 N. Hayden Rd., Ste. 123-515
Scottsdale, AZ 85251

BLM
Date
Stamp
2013 SEP 26 P 6:10
PUEBLO, ARIZONA
RECEIVED
BLM STATE OFFICE

The general course of this claim is N 79 degree W and it is situated in Maricopa
County, Arizona. This claim is 1500 feet in length and 600 feet in width. This claim runs
from the location monument on which this location notice is posted approximately 1490 feet in a
N79degreeW direction to the westerly end line and 10 feet in a S 79 degree E direction to the
easterly end line. This claim is marked by six monuments, one at each corner and one at the center of each
end line of the claim.

The location monument on which this notice is posted is situated within Section 36, Township 6
N, Range 6 W, Gila Salt River Base and Meridian, Arizona and this claim encompasses portions
of the following quarter section (s), section (s), Township (s) and Range (s) _____
NW 1/4 and NE 1/4 of Section 36, Township 6N, Range 6W

Gila Salt River Base and Meridian, Arizona.

The locality of this claim with reference to some natural object or permanent monument and additional information
(if any) concerning its locality are as follows: 1/2 mile north of Vulture Mine

DATED AND POSTED on the ground this 2nd day of September, 2013.

LOCATOR (s) Vulture Peak Gold Inc., Michael R. Smith (Agent)

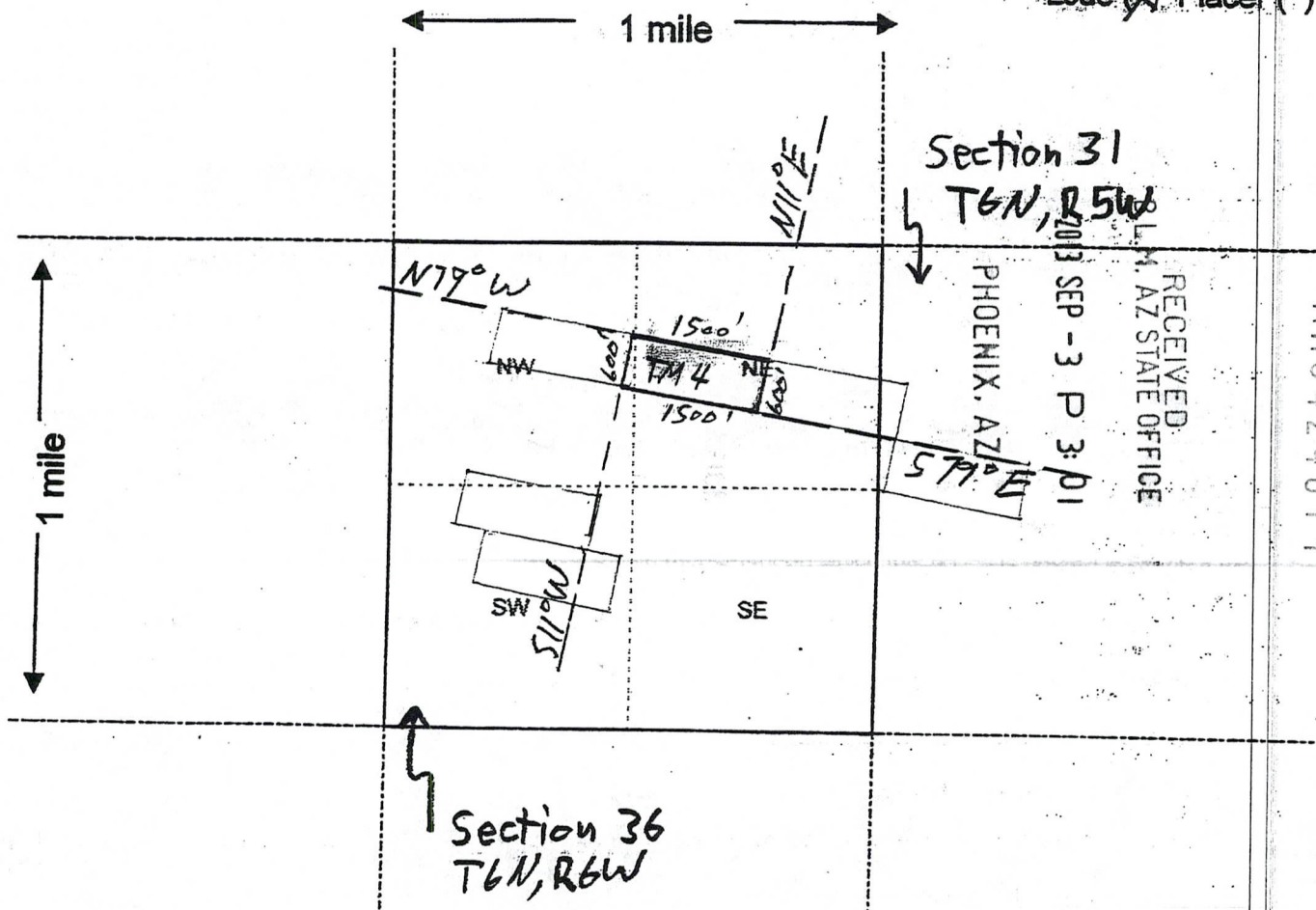


Form MCF100
Revised July 2005

Amc 42489

MINING CLAIM MAP

Lode Placer ()



Section 31
T6N, R5W
PHOENIX, AZ
RECEIVED
L.M. AZ STATE OFFICE
SEP - 3 P 3: 01

AMC424819

Scale : 1" = 2000 feet



1. The above map depicts the TM 4 mining claim, which is located in Section 36, Township 6 N, Range 6 W, Gila and Salt River Base and Meridian, Maricopa County, Arizona.

2. The type of corner and location monuments used are as follows: 5' long 2"x2" wood post

3. The bearings and distances in degrees and feet between claim corners are as depicted on the map.

Form MCF100a
Revised July 2005

When recorded return to:
Vulture Peak Gold Inc.
3370 N. Hayden Rd., Ste. 123-515
Scottsdale, AZ 85251

ENTERED
SEP 30 2013
BY: *sm*

CORRECTED

LOCATION NOTICE FOR LODE MINING CLAIM

NOTICE IS HEREBY GIVEN that the TM5
lode mining claim has been located
by Vulture Peak Gold Inc. whose current mailing
address is 3370 N. Hayden Rd., Ste. 123-515
Scottsdale, AZ 85251

RECEIVED
BLM
Date
Stamp
SEP 26 P 6:10
PHOENIX, ARIZONA
RECORDS OFFICE

The general course of this claim is N 79 degree W and it is situated in Maricopa
County, Arizona. This claim is 1500 feet in length and 600 feet in width. This claim runs
from the location monument on which this location notice is posted approximately 1490 feet in a
N79degreeW direction to the westerly end line and 10 feet in a S 79 degree E direction to the
easterly end line. This claim is marked by six monuments, one at each corner and one at the center of each
end line of the claim.

The location monument on which this notice is posted is situated within Section 31, Township 6
N, Range 5 W, Gila Salt River Base and Meridian, Arizona and this claim encompasses portions
of the following quarter section (s), section (s), Township (s) and Range (s) _____
NE 1/4 of Section 36, Township 6N, Range 6W and NW 1/4 of Section 31, Township 6N, Range 5W
Gila Salt River Base and Meridian, Arizona.

The locality of this claim with reference to some natural object or permanent monument and additional information
(if any) concerning its locality are as follows: 1/2 mile NE of Vulture Mine

DATED AND POSTED on the ground this 2nd day of September, 2013.

LOCATOR (s) Vulture Peak Gold Inc., Michael R. Smith (Agent)

Michael R. Smith

Form MCF100
Revised July 2005

Amc 124 220

ARIZONA DEPARTMENT OF MINES & MINERAL RESOURCES

LOCATION NOTICE FOR LODE MINING CLAIM

NOTICE IS HEREBY GIVEN that the TMS

_____ lode mining claim has been located by Michael Roy Smith whose current mailing address is 51355 N. 295th Ave. Wickenburg, Arizona 85390

RECEIVED
BLM, AZ STATE OFFICE
2013 SEP - 3 P 3: 01
PHOENIX, AZ
BLM
Date
Stamp

The general course of this claim is N79°W and it is situated in Maricopa County, Arizona. This claim is 1500 feet in length and 600 feet in width. This claim runs

from the location monument on which this location notice is posted approximately 1490 feet in a N79°W direction to the westerly end line and 10 feet in a S11°E direction to the easterly end line. This claim is marked by six monuments, one at each corner and one at the center of each end line of the claim.

The location monument on which this notice is posted is situated within Section 31 Township 6 N, Range 5 W, Gila Salt River Base and Meridian, Arizona and this claim encompasses portions of the following quarter section (s), section (s), Township (s) and Range (s) NE 1/4 of Section 36, T6N, R6W & NW 1/4 of Section 31, T6N, R5W Gila Salt River Base and Meridian, Arizona.

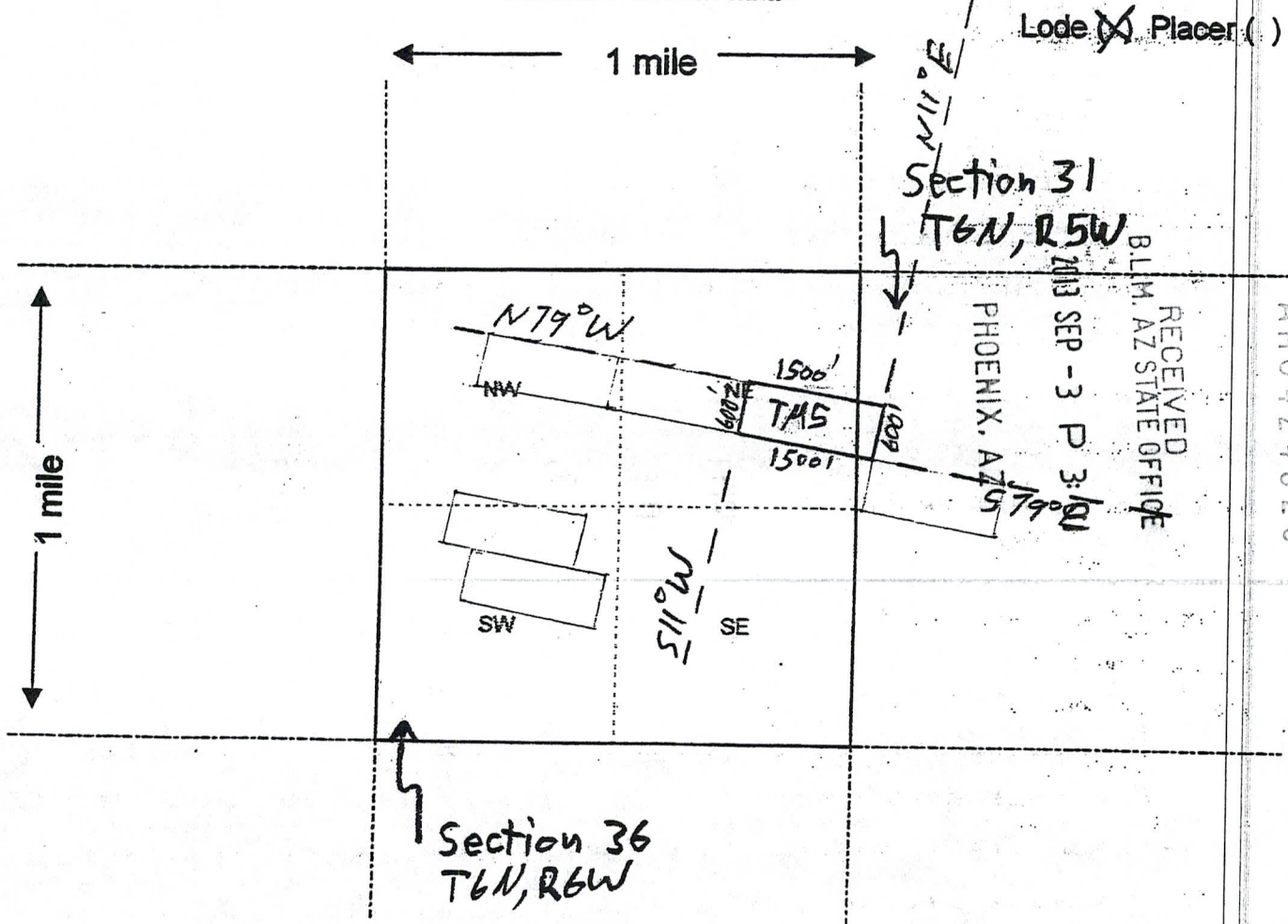
The locality of this claim with reference to some natural object or permanent monument and additional information (if any) concerning its locality are as follows: 1/2 mile NE of Vulture Mine

DATED AND POSTED on the ground this 2nd day of September, 2013
LOCATOR(S) Vulture Peak Gold Inc.

correction received.

Form MCF100
Revised July 2005

MINING CLAIM MAP



Scale : 1" = 2000 feet

1. The above map depicts the TMS mining claim, which is located in Section (s) 36 Township 6 N, Range 5 W, Gila and Salt River Base and Meridian, Maricopa County, Arizona.

2. The type of corner and location monuments used are as follows: 5' long 2"x2" wood post

3. The bearings and distances in degrees and feet between claim corners are as depicted on the map.

Form MCF100a
Revised July 2005

When recorded return to:
Vulture Peak Gold Inc.
3370 N. Hayden Rd., Ste. 123-515
Scottsdale, AZ 85251

ENTERED
SEP 30 2013
BY: *DM*

CORRECTED

LOCATION NOTICE FOR LODE MINING CLAIM

NOTICE IS HEREBY GIVEN that the TM6
lode mining claim has been located
by Vulture Peak Gold Inc. whose current mailing
address is 3370 N. Hayden Rd., Ste. 123-515
Scottsdale, AZ 85251

BLM
Date
Stamp

PHOENIX, ARIZONA

2013 SEP 26 P 6:10

RECEIVED
BLM STATE OFFICE

The general course of this claim is N 79 degree W and it is situated in Maricopa
County, Arizona. This claim is 1500 feet in length and 600 feet in width. This claim runs
from the location monument on which this location notice is posted approximately 1490 feet in a
N79degreeW direction to the westerly end line and 10 feet in a S 79 degree E direction to the
easterly end line. This claim is marked by six monuments, one at each corner and one at the center of each
end line of the claim.

The location monument on which this notice is posted is situated within Section 31, Township 6
N, Range 5 W, Gila Salt River Base and Meridian, Arizona and this claim encompasses portions
of the following quarter section (s), section (s), Township (s) and Range (s) _____
NW 1/4 and SW 1/4 of Section 31, Township 6N, Range 5W

Gila Salt River Base and Meridian, Arizona.

The locality of this claim with reference to some natural object or permanent monument and additional information
(if any) concerning its locality are as follows: 1/2 mile east of Vulture Mine

DATED AND POSTED on the ground this 2nd day of September, 2013.

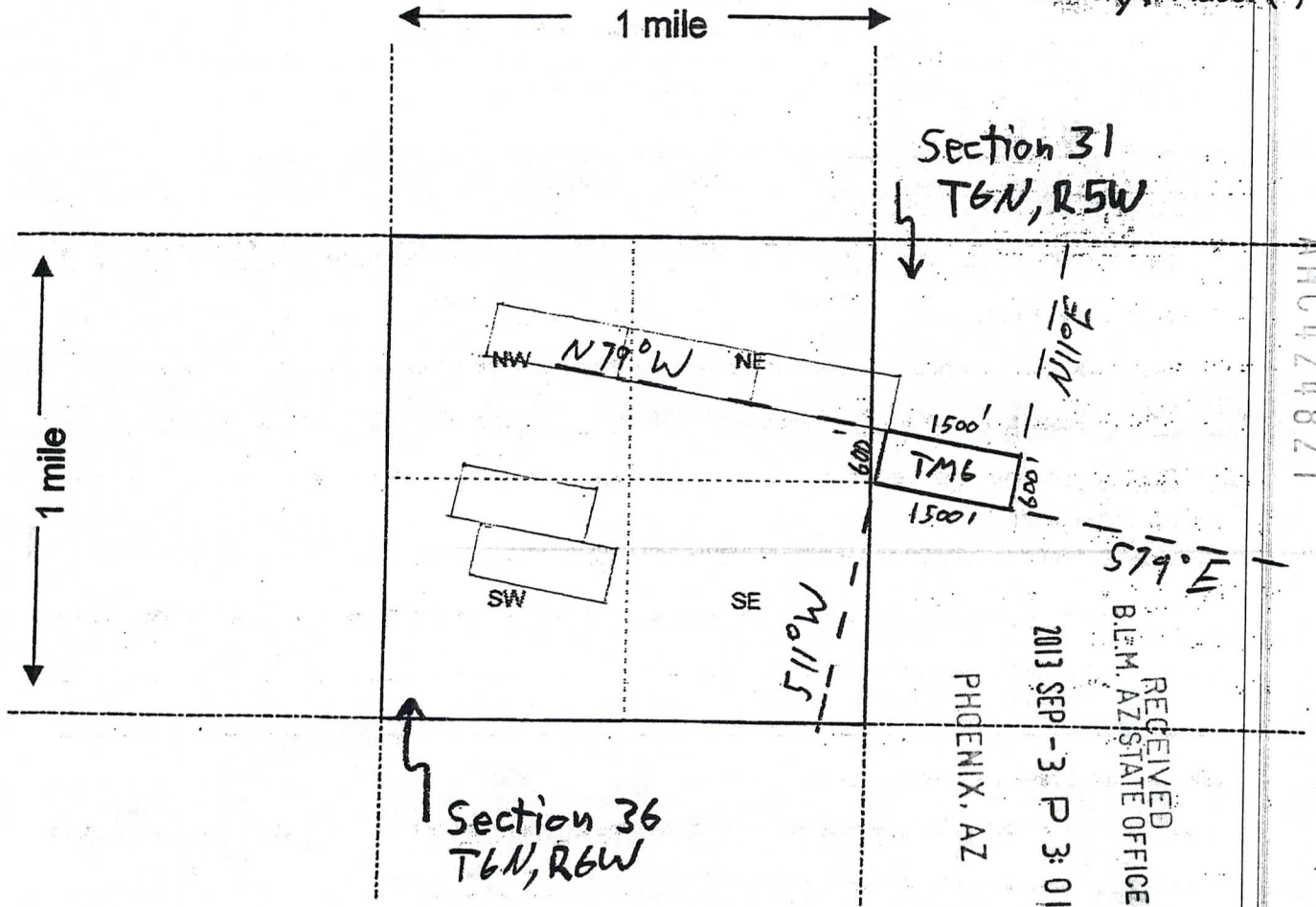
LOCATOR (s) Vulture Peak Gold Inc., Michael R. Smith (Agent)

Form MCF100
Revised July 2005

Amc 424821

MINING CLAIM MAP

Lode Placer ()



Scale: 1" = 2000 feet

1. The above map depicts the TM6 mining claim, which is located in Section 31, Township 6 N, Range 5 W, Gila and Salt River Base and Meridian, Maricopa County, Arizona.

2. The type of corner and location monuments used are as follows: 5' long 2"x2" wood post

3. The bearings and distances in degrees and feet between claim corners are as depicted on the map.

Form MCF100a
Revised July 2005

When recorded return to:
Vulture Peak Gold Inc.
3370 N. Hayden Rd., Ste. 123-515
Scottsdale, AZ 85251

ENTERED
SEP 30 2013
BY: *PM*

CORRECTED

LOCATION NOTICE FOR LODE MINING CLAIM

NOTICE IS HEREBY GIVEN that the TM7
lode mining claim has been located
by Vulture Peak Gold Inc. whose current mailing
address is 3370 N. Hayden Rd., Ste. 123-515
Scottsdale, AZ 85251

RECEIVED
BLM
Date
Stamp
2013 SEP 26 P 6:10
PHOENIX, ARIZONA

The general course of this claim is N 79 degree W and it is situated in Maricopa
County, Arizona. This claim is 1500 feet in length and 600 feet in width. This claim runs
from the location monument on which this location notice is posted approximately 1490 feet in a
N79degreeW direction to the westerly end line and 10 feet in a S 79 degree E direction to the
easterly end line. This claim is marked by six monuments, one at each corner and one at the center of each
end line of the claim.

The location monument on which this notice is posted is situated within Section 36, Township 6
N, Range 6 W, Gila Salt River Base and Meridian, Arizona and this claim encompasses portions
of the following quarter section (s), section (s), Township (s) and Range (s) _____
NW 1/4 of Section 36 and SE 1/4 of Section 35, Township 6N, Range 6W
Gila Salt River Base and Meridian, Arizona.

The locality of this claim with reference to some natural object or permanent monument and additional information
(if any) concerning its locality are as follows: 1/2 mile NW of Vulture Mine

DATED AND POSTED on the ground this 2nd day of September, 2013.

LOCATOR (s) Vulture Peak Gold Inc., Michael R. Smith (Agent)

Form MCF100
Revised July 2005

Amc 424822

AMCU 24822

LOCATION NOTICE FOR LODE MINING CLAIM

NOTICE IS HEREBY GIVEN that the TM7
_____ lode mining claim has been located
by Michael Roy Smith whose current mailing
address is 51355 N. 295th Ave.
Wickenburg, Arizona 85390

RECEIVED
D.L.M. AZ STATE OFFICE
2013 SEP -3 P 3:01
PHOENIX, AZ
BLM
Date
Stamp

The general course of this claim is N79°W and it is situated in Maricopa
County, Arizona. This claim is 1500 feet in length and 600 feet in width. This claim runs
from the location monument on which this location notice is posted approximately 1490 feet in a
N79°W direction to the westerly end line and 10 feet in a S79°E direction to the
easterly end line. This claim is marked by six monuments, one at each corner and one at the center of each
end line of the claim.

The location monument on which this notice is posted is situated within Section 36 Township 6N
_____, Range 6 W, Gila Salt River Base and Meridian, Arizona and this claim encompasses portions
of the following quarter section (s), section (s), Township (s) and Range (s) NW 1/4 of Section 36 &
SE 1/4 of Section 35, T6N, R6W

Gila Salt River Base and Meridian, Arizona.

The locality of this claim with reference to some natural object or permanent monument and additional information
(if any) concerning its locality are as follows: 1/2 mile NW of Vulture Mine

DATED AND POSTED on the ground this 2nd day of September, 2013.

LOCATOR (s) Vulture Peak Gold Inc.

correction
received.

Form MCF100
Revised July 2005

Section 26
T6N, R6W

Section 25, T6N, R6W

MINING CLAIM MAP

Lode (X) Placer ()

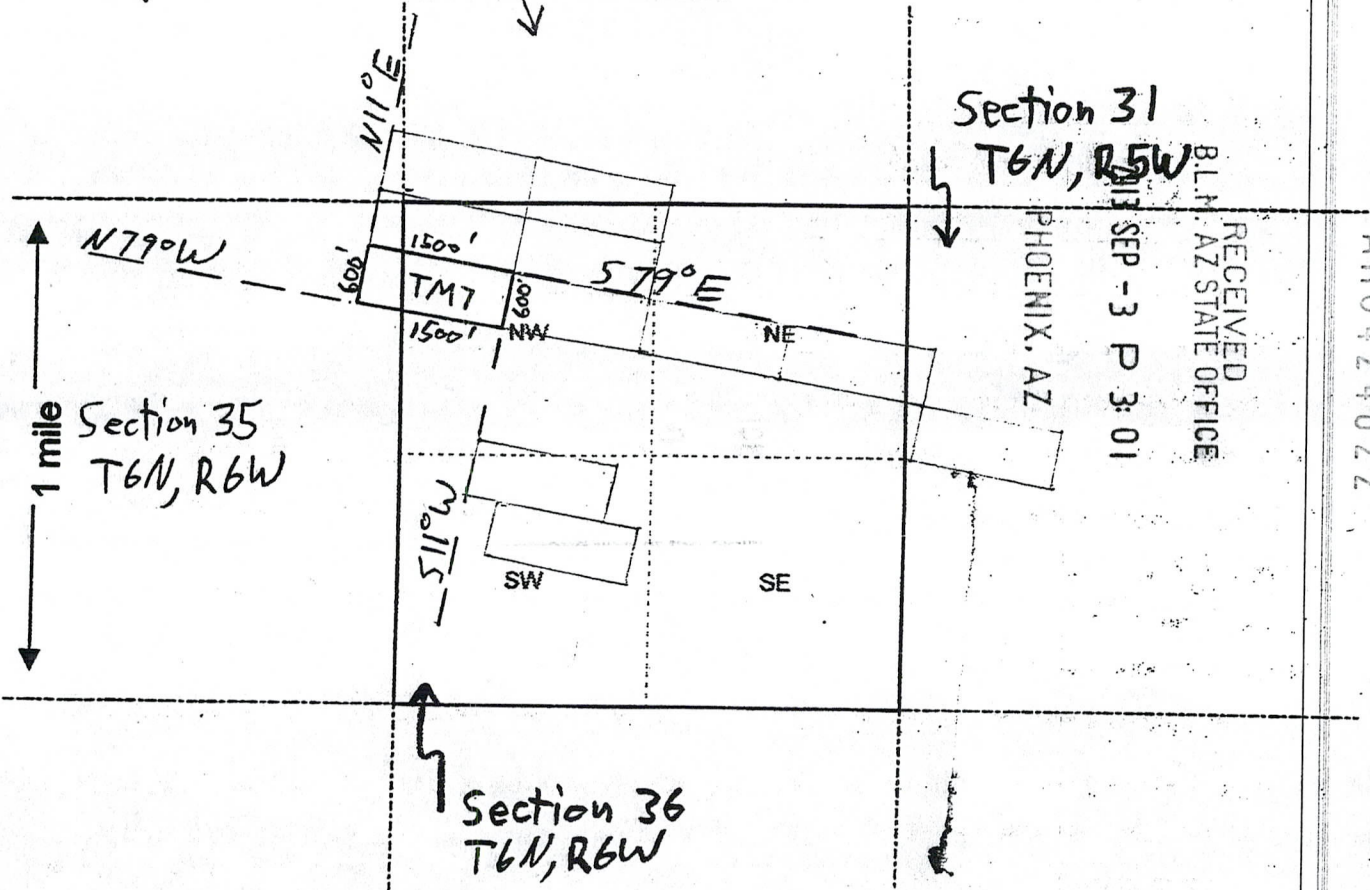
1 mile

Section 31
T6N, R5W

PHOENIX, AZ

RECEIVED
BLM
AZ STATE OFFICE
SEP - 3 P 3:01

ANCI 24822



Scale: 1" = 2000 feet



1. The above map depicts the TM7 mining claim, which is located in Section (s) 35 & 36, Township 6 N, Range 6 W, Gila and Salt River Base and Meridian, Maricopa County, Arizona.

2. The type of corner and location monuments used are as follows: 5' long 2"x2" wood post

3. The bearings and distances in degrees and feet between claim corners are as depicted on the map.

Form MCF100a
Revised July 2005

When recorded return to:
Vulture Peak Gold Inc.
3370 N. Hayden Rd., Ste. 123-515
Scottsdale, AZ 85251

ENTERED
SEP 30 2013
BY: *jm*

CORRECTED

LOCATION NOTICE FOR LODE MINING CLAIM

NOTICE IS HEREBY GIVEN that the TM8
_____ lode mining claim has been located
by Vulture Peak Gold Inc. whose current mailing
address is 3370 N. Hayden Rd., Ste. 123-515
Scottsdale, AZ 85251

BLM
Date
Stamp
2013 SEP 26 P 6:10
MARICOPA, ARIZONA
RECEIVED
BLM MARICOPA COUNTY OFFICE

The general course of this claim is N 79 degree W and it is situated in Maricopa
County, Arizona. This claim is 1500 feet in length and 600 feet in width. This claim runs
from the location monument on which this location notice is posted approximately 1490 feet in a
N79degreeW direction to the westerly end line and 10 feet in a S 79 degree E direction to the
easterly end line. This claim is marked by six monuments, one at each corner and one at the center of each
end line of the claim.

The location monument on which this notice is posted is situated within Section 36, Township 6
N, Range 6 W, Gila Salt River Base and Meridian, Arizona and this claim encompasses portions
of the following quarter section (s), section (s), Township (s) and Range (s) SE 1/4 of Section 26,
SW 1/4 of Section 25, NW 1/4 of Section 36, NE 1/4 of Section 35, Township 6N, Range 6W
Gila Salt River Base and Meridian, Arizona.

The locality of this claim with reference to some natural object or permanent monument and additional information
(if any) concerning its locality are as follows: 1/2 mile NW of Vulture Mine

DATED AND POSTED on the ground this 2nd day of September, 2013.

LOCATOR (s) Vulture Peak Gold Inc., Michael R. Smith (Agent)

[Signature]

Form MCF100
Revised July 2005

Anc 424823

Section 26
T6N, R6W

Section 25, T6N, R6W

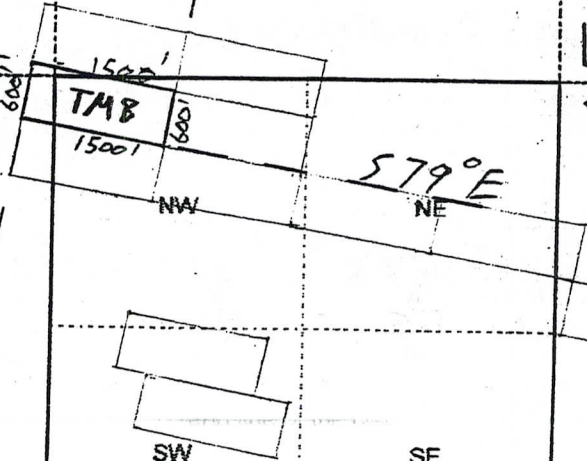
MINING CLAIM MAP

Lode (X) Placer ()

1 mile

Section 31
T6N, R5W

N79°W



Section 35
T6N, R6W

Section 36
T6N, R6W

Scale: 1" = 2000 feet



1. The above map depicts the TMB mining claim, which is located in Section (s) 25, 26, 35, 36, Township 6 N, Range 6 W, Gila and Salt River Base and Meridian, Maricopa County, Arizona.

2. The type of corner and location monuments used are as follows: 5' long 2"x2" wood post

3. The bearings and distances in degrees and feet between claim corners are as depicted on the map.

Form MCF100a
Revised July 2005

ALIC124821

LOCATION NOTICE FOR LODE MINING CLAIM

NOTICE IS HEREBY GIVEN that the TM9

_____ lode mining claim has been located

by Michael Roy Smith whose current mailing

address is 51355 N. 295th Ave.

Wickenburg, Arizona 85390

RECEIVED
B.L.M. AZ STATE OFFICE
2013 SEP - 3 P 3:02
PHOENIX, AZ
BLM
Date
Stamp

The general course of this claim is N79°W and it is situated in Maricopa

County, Arizona. This claim is 1500 feet in length and 600 feet in width. This claim runs

from the location monument on which this location notice is posted approximately 1490 feet in a

N79°W direction to the westerly end line and 10 feet in a S79°E direction to the

easterly end line. This claim is marked by six monuments, one at each corner and one at the center of each end line of the claim.

The location monument on which this notice is posted is situated within Section 3256 Township 6N

_____, Range 6W, Gila Salt River Base and Meridian, Arizona and this claim encompasses portions

of the following quarter section (s), section (s), Township (s) and Range (s) SE 1/4 Section 26, SW 1/4

Section 25, NW 1/4 of 36, T6N, R6W

Gila Salt River Base and Meridian, Arizona.

The locality of this claim with reference to some natural object or permanent monument and additional information

(if any) concerning its locality are as follows: 3/4 mile NW of Vulture Mine

DATED AND POSTED on the ground this 2nd day of September, 2013

LOCATOR (s) Vulture Peak Gold Inc.

Correction
Received.

Form MCF100
Revised July 2005

When recorded return to:
Vulture Peak Gold Inc.
3370 N. Hayden Rd., Ste. 123-515
Scottsdale, AZ 85251

ENTERED
SEP 30 2013
BY: *RM*

CORRECTED

LOCATION NOTICE FOR LODE MINING CLAIM

NOTICE IS HEREBY GIVEN that the TM9
lode mining claim has been located
by Vulture Peak Gold Inc. whose current mailing
address is 3370 N. Hayden Rd., Ste. 123-515
Scottsdale, AZ 85251

BLM
Date
Stamp
2013 SEP 26 P 6:10
RECEIVED
OFFICE
TUCUENCA, ARIZONA

The general course of this claim is N 79 degree W and it is situated in Maricopa
County, Arizona. This claim is 1500 feet in length and 600 feet in width. This claim runs
from the location monument on which this location notice is posted approximately 1490 feet in a
N79degreeW direction to the westerly end line and 10 feet in a S 79 degree E direction to the
easterly end line. This claim is marked by six monuments, one at each corner and one at the center of each
end line of the claim.

The location monument on which this notice is posted is situated within Section 25, Township 6
N, Range 6 W, Gila Salt River Base and Meridian, Arizona and this claim encompasses portions
of the following quarter section (s), section (s), Township (s) and Range (s) _____
SE 1/4 of Section 26, SW 1/4 of Section 25, NW 1/4 of Section 36, Township 6N, Range 6W
Gila Salt River Base and Meridian, Arizona.

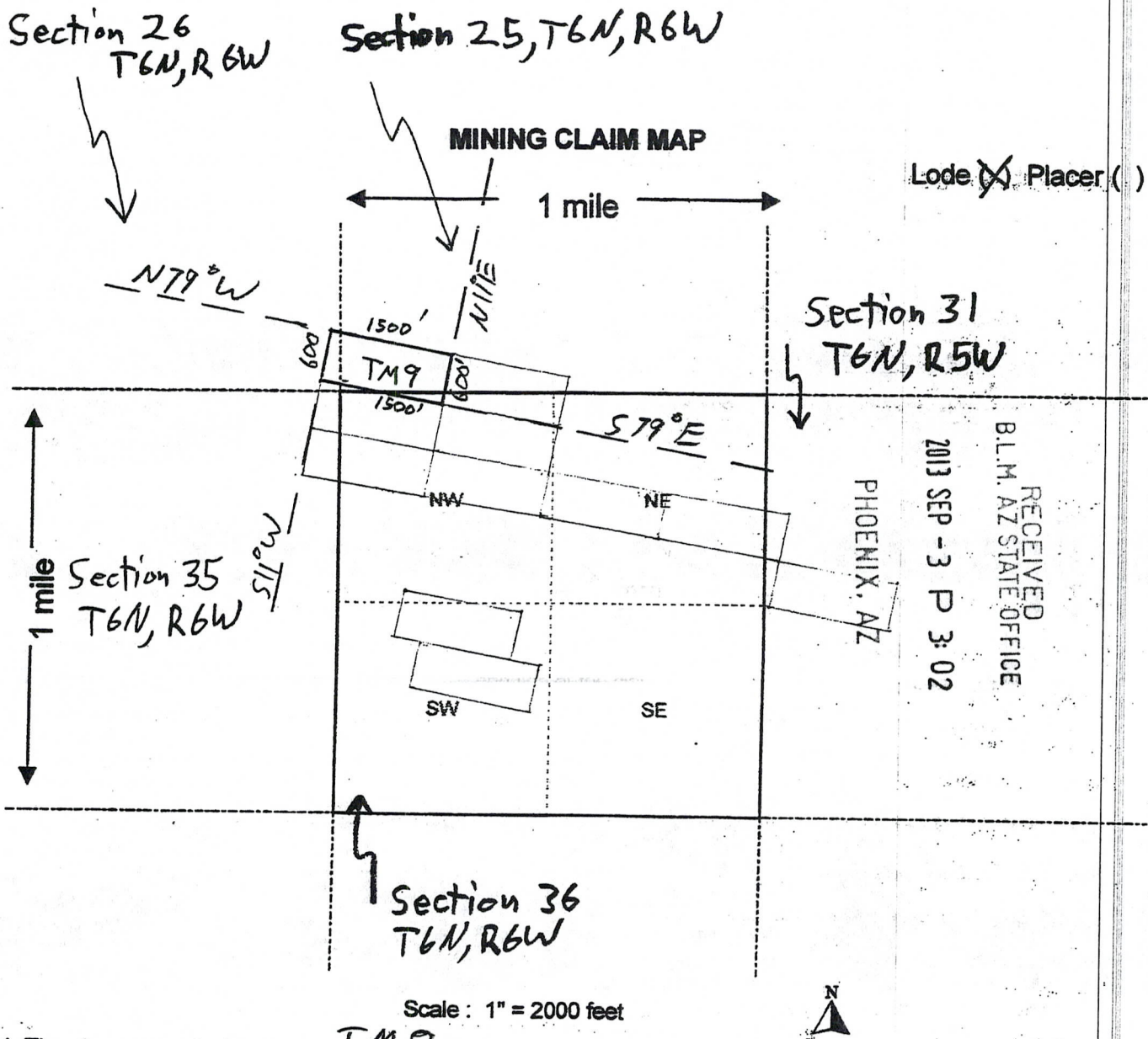
The locality of this claim with reference to some natural object or permanent monument and additional information
(if any) concerning its locality are as follows: 3/4 mile NW of Vulture Mine

DATED AND POSTED on the ground this 2nd day of September, 2013.

LOCATOR (s) Vulture Peak Gold Inc., Michael R. Smith (Agent)

Form MCF100
Revised July 2005

A21A #24824



1. The above map depicts the TM9 mining claim, which is located in Section (s) 25, 26, 36, Township 6 N, Range 6 W, Gila and Salt River Base and Meridian, Maricopa County, Arizona.
2. The type of corner and location monuments used are as follows: 5' long 2"x2" wood post
3. The bearings and distances in degrees and feet between claim corners are as depicted on the map.

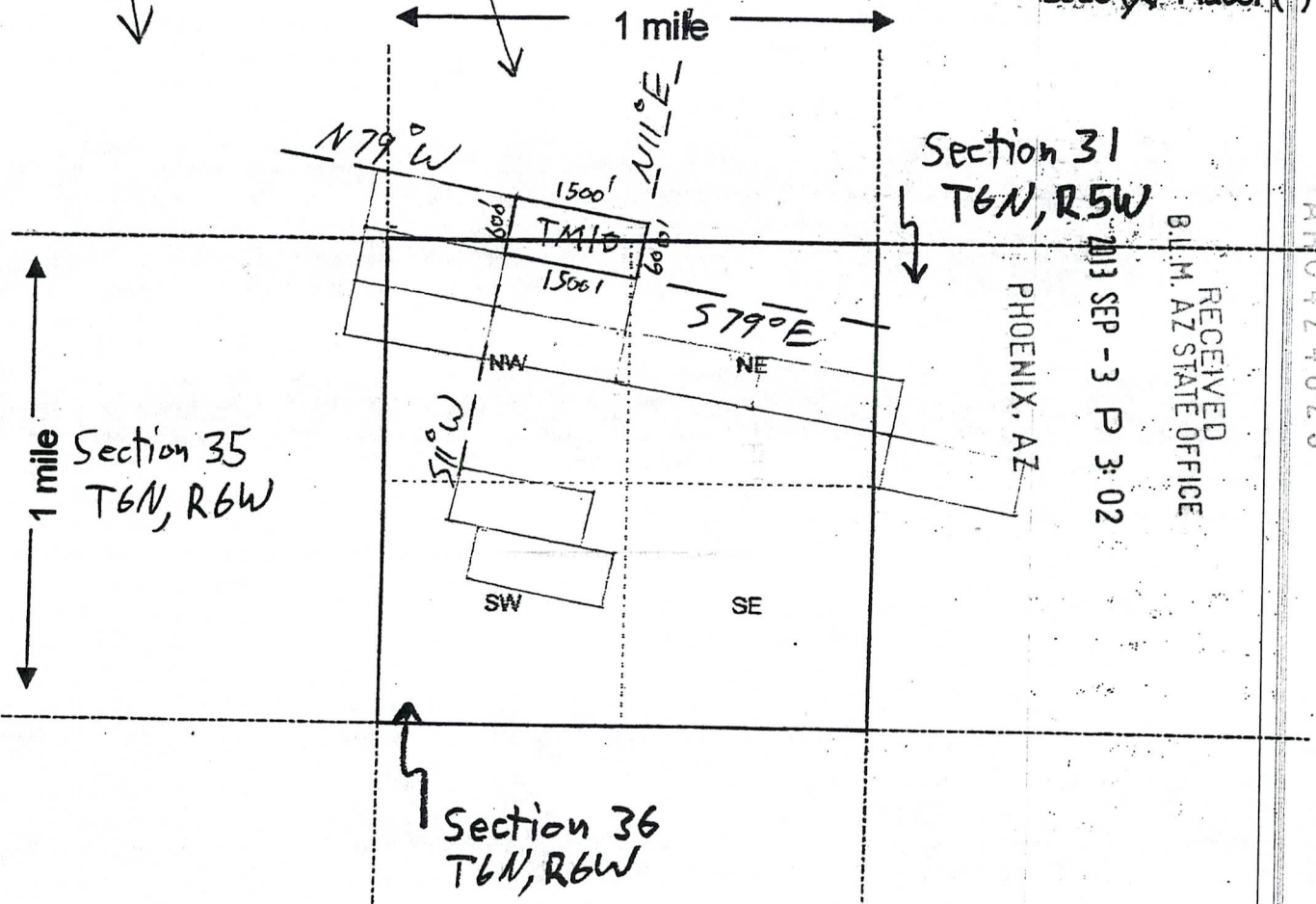
Form MCF100a
Revised July 2005

Section 26
T6N, R6W

Section 25, T6N, R6W

MINING CLAIM MAP

Lode (X) Placer ()



AMC424825

Scale : 1" = 2000 feet



1. The above map depicts the TM10 mining claim, which is located in Section (s) 25 & 36, Township 6 N, Range 6 W, Gila and Salt River Base and Meridian, Maricopa County, Arizona.

2. The type of corner and location monuments used are as follows: 5' long 2"x2" wood post

3. The bearings and distances in degrees and feet between claim corners are as depicted on the map.

Form MCF100a
Revised July 2005

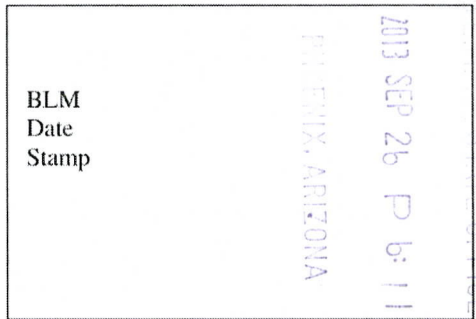


When recorded return to:
Vulture Peak Gold Inc.
3370 N. Hayden Rd., Ste. 123-515
Scottsdale, AZ 85251

CORRECTED

LOCATION NOTICE FOR LODE MINING CLAIM

NOTICE IS HEREBY GIVEN that the TM11
lode mining claim has been located
by Vulture Peak Gold Inc. whose current mailing
address is 3370 N. Hayden Rd., Ste. 123-515
Scottsdale, AZ 85251



The general course of this claim is N 79 degree W and it is situated in Maricopa
County, Arizona. This claim is 1500 feet in length and 600 feet in width. This claim runs
from the location monument on which this location notice is posted approximately 1490 feet in a
N79degreeW direction to the westerly end line and 10 feet in a S 79 degree E direction to the
easterly end line. This claim is marked by six monuments, one at each corner and one at the center of each
end line of the claim.

The location monument on which this notice is posted is situated within Section 36, Township 6
N, Range 6 W, Gila Salt River Base and Meridian, Arizona and this claim encompasses portions
of the following quarter section (s), section (s), Township (s) and Range (s) _____
NW 1/4 of Section 36 and NE 1/4 of Section 36, Township 6N, Range 6W

Gila Salt River Base and Meridian, Arizona.

The locality of this claim with reference to some natural object or permanent monument and additional information
(if any) concerning its locality are as follows: 1/2 mile NW of Vulture Mine

DATED AND POSTED on the ground this 2nd day of September, 2013.

LOCATOR (s) Vulture Peak Gold Inc., Michael R. Smith (Agent)

Form MCF100
Revised July 2005

Amc 424 826

AR0024826

RECEIVED
BLM, AZ STATE OFFICE

2013 SEP -3 P 3:02

PHOENIX, AZ

BLM
Date
Stamp

LOCATION NOTICE FOR LODE MINING CLAIM

NOTICE IS HEREBY GIVEN that the TMI
lode mining claim has been located
by Michael Roy Smith whose current mailing
address is 51355 N. 295th Ave.
Wickenburg, Arizona 85390

The general course of this claim is N79°W and it is situated in Maricopa
County, Arizona. This claim is 1500 feet in length and 600 feet in width. This claim runs
from the location monument on which this location notice is posted approximately 1490 feet in a
N79°W direction to the westerly end line and 10 feet in a S79°E direction to the
easterly end line. This claim is marked by six monuments, one at each corner and one at the center of each
end line of the claim.

The location monument on which this notice is posted is situated within Section 3636, Township 6N
Range 6W, Gila Salt River Base and Meridian, Arizona and this claim encompasses portions
of the following quarter section (s), section (s), Township (s) and Range (s) NW1/4 of Section 36 &
NE1/4 Section 36, T6N, R6W

Gila Salt River Base and Meridian, Arizona.

The locality of this claim with reference to some natural object or permanent monument and additional information
(if any) concerning its locality are as follows: 1/2 mile NW of Vulture Mine

DATED AND POSTED on the ground this 2nd day of September, 2013.

LOCATOR (s) Vulture Peak Gold Inc.

Correction
Received

Form MCF100
Revised July 2005

Section 26
T6N, R6W

Section 25, T6N, R6W

MINING CLAIM MAP

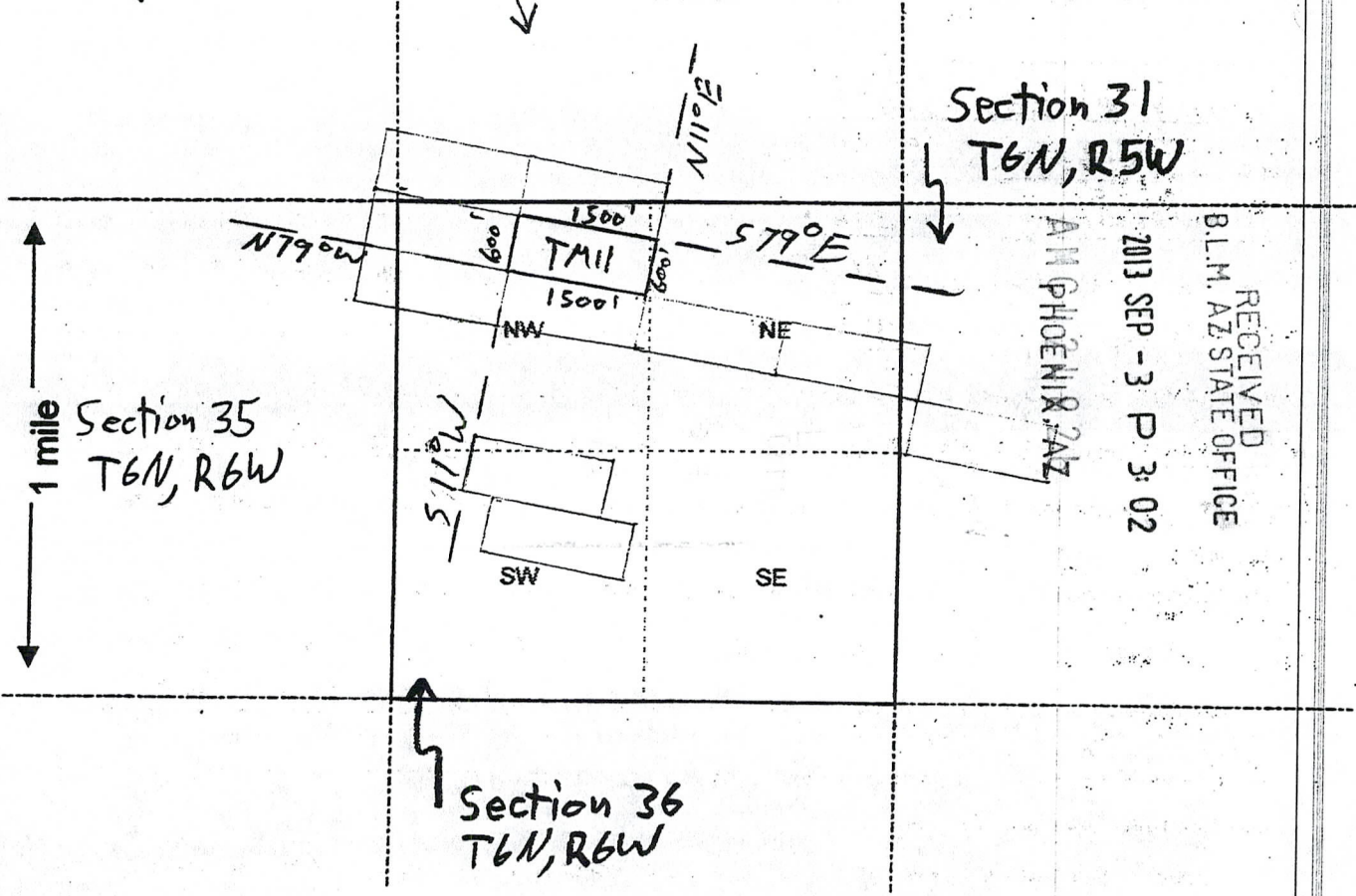
Lode Placer ()

1 mile

Section 31
T6N, R5W

Section 35
T6N, R6W

Section 36
T6N, R6W



Scale : 1" = 2000 feet



1. The above map depicts the TM11 mining claim, which is located in Section 36, Township 6 N, Range 6 W, Gila and Salt River Base and Meridian, Maricopa County, Arizona.

2. The type of corner and location monuments used are as follows: 5' long 2"x2" wood post

3. The bearings and distances in degrees and feet between claim corners are as depicted on the map.

Form MCF100a
Revised July 2005

AHC074826

RUN TIME: 03:50 PM

RUN DATE: 09/03/2013
Page 1 of 1

DEPARTMENT OF INTERIOR
BUREAU OF LAND MANAGEMENT

Input Parameters for Geographic Report with Land

System Id = CR

Admin State = AZ

Geo State =

Casetype Begins With

Case Disp Txt = AUTHORIZED, CANCELLED, EXPIRED, PENDING, REJECTED, RELINQUISHED, VOID, WITHDRAWN

Mer Twp Rng =

Section =

Mtrs = 14 0060N 0050W 031, 14 0060N 0050W 999, 14 0060N 0060W 025, 14 0060N 0060W 036, 14 0060N 0060W 999

Commodity =

Commodity Txt =

Pending Org =

Pend Org Decode =

Total Rows Returned: 24

RUN TIME: 03:49 PM

Adm State: AZ

UNITED STATES DEPARTMENT OF INTERIOR
BUREAU OF LAND MANAGEMENT
GEOGRAPHIC REPORT WITH LAND
Sorted by Meridian Township Range

RUN DATE: 09/03/2013

Page 1 of 4

Serial Number: AZA 023351

Total Case Acres: 1.000

<u>Casetype</u>	<u>Case Disp</u>				<u>Sect</u>	<u>Sur Typ</u>	<u>Sur Num</u>	<u>Suff</u>	<u>Subdivision</u>	<u>Act Pend</u>
282201	AUTHORIZED	14	0060N	0050W	031	LOTS			3,4,6,7;	

Serial Number: AZA 031568

Total Case Acres: 1.000

<u>Casetype</u>	<u>Case Disp</u>				<u>Sect</u>	<u>Sur Typ</u>	<u>Sur Num</u>	<u>Suff</u>	<u>Subdivision</u>	<u>Act Pend</u>
293200	AUTHORIZED	14	0060N	0050W	031	FF			PORTION OF;	

Serial Number: AZA 031779

Total Case Acres: 1.000

<u>Casetype</u>	<u>Case Disp</u>				<u>Sect</u>	<u>Sur Typ</u>	<u>Sur Num</u>	<u>Suff</u>	<u>Subdivision</u>	<u>Act Pend</u>
293200	AUTHORIZED	14	0060N	0050W	031	ALIQ			ALL;	

Serial Number: AZA 033820

Total Case Acres: 1.000

<u>Casetype</u>	<u>Case Disp</u>				<u>Sect</u>	<u>Sur Typ</u>	<u>Sur Num</u>	<u>Suff</u>	<u>Subdivision</u>	<u>Act Pend</u>
292006	PENDING	14	0060N	0050W	031	ALIQ			S2SW;	

Serial Number: AZA 035150

Total Case Acres: 1.000

<u>Casetype</u>	<u>Case Disp</u>				<u>Sect</u>	<u>Sur Typ</u>	<u>Sur Num</u>	<u>Suff</u>	<u>Subdivision</u>	<u>Act Pend</u>
293200	PENDING	14	0060N	0050W	031	FF			PORTION OF;	

RUN TIME: 03:49 PM

Adm State: AZ

UNITED STATES DEPARTMENT OF INTERIOR
BUREAU OF LAND MANAGEMENT
GEOGRAPHIC REPORT WITH LAND
Sorted by Meridian Township Range

RUN DATE: 09/03/2013

Page 2 of 4

Serial Number: AZA 035928
Total Case Acres: 0.059

<u>Casetype</u>	<u>Case Disp</u>				<u>Sect</u>	<u>Sur Typ</u>	<u>Sur Num</u>	<u>Suff</u>	<u>Subdivision</u>	<u>Act Pend</u>
281001	PENDING	14	0060N	0050W	031	LOTS			2;	

Serial Number: AZA 035929
Total Case Acres: 0.201

<u>Casetype</u>	<u>Case Disp</u>				<u>Sect</u>	<u>Sur Typ</u>	<u>Sur Num</u>	<u>Suff</u>	<u>Subdivision</u>	<u>Act Pend</u>
281001	PENDING	14	0060N	0050W	031	LOTS			7;	

Serial Number: AZA 035930
Total Case Acres: 0.037

<u>Casetype</u>	<u>Case Disp</u>				<u>Sect</u>	<u>Sur Typ</u>	<u>Sur Num</u>	<u>Suff</u>	<u>Subdivision</u>	<u>Act Pend</u>
287001	PENDING	14	0060N	0050W	031	LOTS			2;	

Serial Number: AZA 035931
Total Case Acres: 0.037

<u>Casetype</u>	<u>Case Disp</u>				<u>Sect</u>	<u>Sur Typ</u>	<u>Sur Num</u>	<u>Suff</u>	<u>Subdivision</u>	<u>Act Pend</u>
285002	PENDING	14	0060N	0050W	031	LOTS			2;	

Serial Number: AZA 035947
Total Case Acres: 1,046.240

<u>Casetype</u>	<u>Case Disp</u>				<u>Sect</u>	<u>Sur Typ</u>	<u>Sur Num</u>	<u>Suff</u>	<u>Subdivision</u>	<u>Act Pend</u>
240006	PENDING	14	0060N	0050W	031	ALIQ LOTS			NENW; 1;	

RUN TIME: 03:49 PM

Adm State: AZ

UNITED STATES DEPARTMENT OF INTERIOR
BUREAU OF LAND MANAGEMENT
GEOGRAPHIC REPORT WITH LAND
Sorted by Meridian Township Range

RUN DATE: 09/03/2013

Page 3 of 4

LOTS 2;
LOTS 4;

Serial Number: AZA 023351

Total Case Acres: 1.000

<u>Casetype</u>	<u>Case Disp</u>				<u>Sect</u>	<u>Sur Typ</u>	<u>Sur Num</u>	<u>Suff</u>	<u>Subdivision</u>	<u>Act Pend</u>
282201	AUTHORIZED	14	0060N	0060W	036	FF		1	PART OF MS 4410;	

Serial Number: AZA 031779

Total Case Acres: 1.000

<u>Casetype</u>	<u>Case Disp</u>				<u>Sect</u>	<u>Sur Typ</u>	<u>Sur Num</u>	<u>Suff</u>	<u>Subdivision</u>	<u>Act Pend</u>
293200	AUTHORIZED	14	0060N	0060W	025	ALIQ			ALL;	
					036	ALIQ			ALL;	

Serial Number: AZA 033383

Total Case Acres: 26.300

<u>Casetype</u>	<u>Case Disp</u>				<u>Sect</u>	<u>Sur Typ</u>	<u>Sur Num</u>	<u>Suff</u>	<u>Subdivision</u>	<u>Act Pend</u>
286203	AUTHORIZED	14	0060N	0060W	036	ALIQ			SWSW;	
						LOTS			11,12;	

Serial Number: AZA 03338301

Total Case Acres: 39.450

<u>Casetype</u>	<u>Case Disp</u>				<u>Sect</u>	<u>Sur Typ</u>	<u>Sur Num</u>	<u>Suff</u>	<u>Subdivision</u>	<u>Act Pend</u>
280004	AUTHORIZED	14	0060N	0060W	036	ALIQ			SWSW;	
						LOTS			11,12;	

RUN TIME: 03:49 PM

Adm State: AZ

UNITED STATES DEPARTMENT OF INTERIOR
BUREAU OF LAND MANAGEMENT
GEOGRAPHIC REPORT WITH LAND
Sorted by Meridian Township Range

RUN DATE: 09/03/2013

Page 4 of 4

Serial Number: AZA 035150

Total Case Acres: 1.000

<u>Casetype</u>	<u>Case Disp</u>				<u>Sect</u>	<u>Sur Typ</u>	<u>Sur Num</u>	<u>Suff</u>	<u>Subdivision</u>	<u>Act Pend</u>
293200	PENDING	14	0060N	0060W	025	FF			PORTION OF;	
					036	FF			PORTION OF;	

Serial Number: AZA 035929

Total Case Acres: 0.201

<u>Casetype</u>	<u>Case Disp</u>				<u>Sect</u>	<u>Sur Typ</u>	<u>Sur Num</u>	<u>Suff</u>	<u>Subdivision</u>	<u>Act Pend</u>
281001	PENDING	14	0060N	0060W	036	ALIQ			NESE;	

Serial Number: AZA 035947

Total Case Acres: 1,046.240

<u>Casetype</u>	<u>Case Disp</u>				<u>Sect</u>	<u>Sur Typ</u>	<u>Sur Num</u>	<u>Suff</u>	<u>Subdivision</u>	<u>Act Pend</u>
240006	PENDING	14	0060N	0060W	025	ALIQ			SESE;	

$$\begin{array}{r}
 13 \\
 65 \overline{) 5280} \\
 \underline{390} \\
 1380 \\
 \underline{1300} \\
 80
 \end{array}$$

$$\begin{array}{r}
 8125 \overline{) 150000} \\
 \underline{6450} \\
 8550 \\
 \underline{8125} \\
 4250 \\
 \underline{4062} \\
 1880 \\
 \underline{1875} \\
 50
 \end{array}$$

$$\begin{array}{r}
 27. \\
 60000 \\
 \underline{56875} \\
 31250
 \end{array}$$

